

9-185  
(October 1950)

UNITED STATES  
DEPARTMENT OF THE INTERIOR  
GEOLOGICAL SURVEY  
WATER RESOURCES DIVISION

WELL SCHEDULE

Date 10-6-, 19 57 Field No. \_\_\_\_\_  
Record by T. N. SHAW Office No. N16  
Source of data DRILLER'S RECORDS N39

1. Location: State MISS County JACKSON  
Map OCEAN SPRINGS

NE  $\frac{1}{4}$  NW  $\frac{1}{4}$  sec. 27 T 7 NR 8 W

2. Owner: S. E. Mc CALL Address OCEAN SPRINGS  
Tenant RAY'S BARBECUE Address \_\_\_\_\_

Driller P. T. SWITZER Address GULFPORT, MISS

3. Topography \_\_\_\_\_

4. Elevation 22± ft. above MSL  
below \_\_\_\_\_

5. Type: Dug, drilled, driven, bored, jetted 10-24-54

6. Depth: Rept. 1334 ft. Meas. \_\_\_\_\_ ft.

7. Casing: Diam. 3 in., to \_\_\_\_\_ in., Type \_\_\_\_\_

Depth \_\_\_\_\_ ft., Finish 42" BRASS screen

8. Chief Aquifer \_\_\_\_\_ From \_\_\_\_\_ ft. to \_\_\_\_\_ ft.

Others \_\_\_\_\_

9. Water level +40 ft. EDP meas. 10-24 19 54 above LSD  
below \_\_\_\_\_

which is \_\_\_\_\_ ft. above  
below surface

10. Pump: Type \_\_\_\_\_ Capacity \_\_\_\_\_ G. M.

Power: Kind \_\_\_\_\_ Horsepower \_\_\_\_\_

11. Yield: Flow \_\_\_\_\_ G. M., Pump \_\_\_\_\_ G. M., Meas., Rept. Est.

Drawdown \_\_\_\_\_ ft. after \_\_\_\_\_ hours pumping \_\_\_\_\_ G. M.

12. Use: Dom., Stock, PS., RR., Ind., Irr., Obs. \_\_\_\_\_

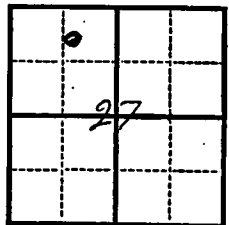
Adequacy, permanence \_\_\_\_\_

13. Quality \_\_\_\_\_ Temp \_\_\_\_\_ °F.

Taste, odor, color \_\_\_\_\_ Sample Yes  
NO

Unfit for \_\_\_\_\_

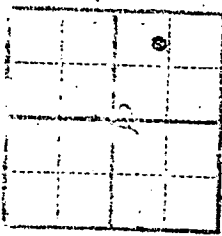
14. Remarks: (Log, Analyses, etc.) 70' sand



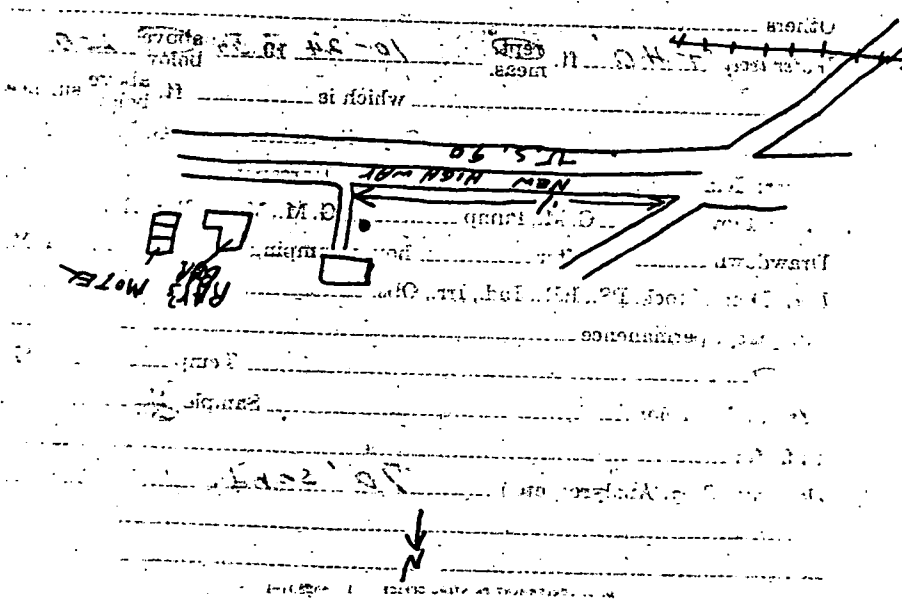
UNITED STATES  
 DEPARTMENT OF THE INTERIOR  
 GEOLOGICAL SURVEY  
 WATER RESOURCES DIVISION

Form No. 1000  
 (October 1950)

WELL IDENTIFIER  
 No. of Well \_\_\_\_\_  
 Date of Installation \_\_\_\_\_  
 Name of Well \_\_\_\_\_  
 County \_\_\_\_\_  
 State \_\_\_\_\_  
 Township \_\_\_\_\_  
 Range \_\_\_\_\_  
 Section \_\_\_\_\_  
 Address \_\_\_\_\_  
 Address \_\_\_\_\_



Depth of Well \_\_\_\_\_  
 Type of Well \_\_\_\_\_  
 Date of Completion \_\_\_\_\_  
 Name of Driller \_\_\_\_\_  
 Name of Owner \_\_\_\_\_



10-24-50

