

PUNCHED and VERIFIED  
ROLLA COMPUTATION BRANCH

WRD Exp. (GW)  
April 1966

Well No. J161  
N165

### WELL SCHEDULE

U. S. DEPT. OF THE INTERIOR

GEOLOGICAL SURVEY

WATER RESOURCES DIVISION

#### MASTER CARD

Record by J HARRELL Source of data BOWG Date 4/11/68 Map \_\_\_\_\_

State 28 County JACKSON 30

Latitude: 303130N Longitude: 0885120 Sequential number: 1

Lat-long accuracy: 5 T. 6 R. 9 Sec 14, SE & NE

Local well number: N165 Other number: \_\_\_\_\_ B & M

Local use: 024 Owner or name: PETE LAMEY Address: \_\_\_\_\_

Ownership: County, Fed Gov't, City, Corp or Co, Private, State Agency, Water Dist \_\_\_\_\_ P

Use of water: (A) Air cond, Bottling, Comm, Dewater, Power, Fire, Dom, Irr, Med, Ind, P S, Rec, (S) Stock, Instit, Unused, Repressure, Recharge, Desal-P S, Desal-other, Other \_\_\_\_\_ 14

Use of well: (A) Anode, Drain, Seismic, Heat Res, Obs, Oil-gas, Recharge, Test, Unused, Withdraw, Waste, Destroyed \_\_\_\_\_ W

DATA AVAILABLE: Well data  Freq. W/L meas.:  Field aquifer char.

Hyd. lab. data: \_\_\_\_\_

Qual. water data; type: \_\_\_\_\_

Freq. sampling: \_\_\_\_\_ Pumpage inventory:  yes, no, period: \_\_\_\_\_

Aperture cards: \_\_\_\_\_

Log data: \_\_\_\_\_

#### WELL-DESCRIPTION CARD

SAME AS ON MASTER CARD Depth well: 1310 ft Meas. 1310 accuracy \_\_\_\_\_

Depth cased: 1280 ft Casing type: \_\_\_\_\_; Diam. 2 in \_\_\_\_\_

Finish: (C) porous concrete, (F) gravel w. (perf.), (G) gravel w. (screen), (H) horiz. gallery, (P) open end, (S) perf., (T) screen, (W) sd. pt., (X) shored, (Z) open hole, other \_\_\_\_\_ 3

Method Drilled: (A) air rot, (B) bored, (C) cable, (D) dug, (H) hyd rot., (J) jetted, (P) air percuss, (R) reverse, (T) rotary, (V) trenching, (W) driven, (Z) drive wash, other \_\_\_\_\_ H

Date Drilled: 12/10/65 965 Pump intake setting: \_\_\_\_\_ ft \_\_\_\_\_

Driller: Switzer's Well Co address \_\_\_\_\_

Lift (type): (A) air, (B) bucket, (C) cent, (J) jet, (L) multiple, (M) multiple, (N) none, (P) piston, (R) rot, (S) submerg, (T) turb, other \_\_\_\_\_ J Deep \_\_\_\_\_ Shallow \_\_\_\_\_

Power (type): nat, LP, diesel, elec, gas, gasoline, hand, gas, wind; H.P. \_\_\_\_\_ S Trans. or meter no. \_\_\_\_\_

Descrip. MP \_\_\_\_\_ above \_\_\_\_\_ ft below LSD, Alt. MP \_\_\_\_\_

Alt. LSD: \_\_\_\_\_ Accuracy: (source) \_\_\_\_\_

Water Level: 22'6" ft above MP; Ft below LSD 22 Accuracy: \_\_\_\_\_

Date meas: 12/10/65 D65 Yield: \_\_\_\_\_ gpm \_\_\_\_\_ Method determined \_\_\_\_\_

Drawdown: \_\_\_\_\_ ft Accuracy: \_\_\_\_\_ Pumping period \_\_\_\_\_ hrs \_\_\_\_\_

QUALITY OF WATER DATA: Iron \_\_\_\_\_ ppm Sulfate \_\_\_\_\_ ppm Chloride \_\_\_\_\_ ppm Hard. \_\_\_\_\_ ppm

Sp. Conduct \_\_\_\_\_ K x 10 \_\_\_\_\_ Temp. \_\_\_\_\_ °F Date sampled \_\_\_\_\_

Taste, color, etc. \_\_\_\_\_

Well No. N165

Well No. N105 J141

Latitude-longitude N  
S  
d m s d m s

**HYDROGEOLOGIC CARD**

SAME AS ON MASTER CARD Physiographic Province: 03 Section: \_\_\_\_\_

D Drainage Basin: 135 Subbasin: \_\_\_\_\_

(D) (C) (E) (F) (H) (K) (L)  
Topo of depression, stream channel, dunes, flat, hilltop, sink, swamp,  
well site: (Ø) (P) (S) (T) (U) (V)  
offshore, pediment, hillside, terrace, undulating, valley flat \_\_\_\_\_

**MAJOR**  
**AQUIFER:** \_\_\_\_\_ system \_\_\_\_\_ series \_\_\_\_\_ aquifer, formation, group \_\_\_\_\_

Lithology: \_\_\_\_\_ Origin: \_\_\_\_\_ Aquifer Thickness: \_\_\_\_\_ ft  
Length of well open to: \_\_\_\_\_ ft 40 Depth to top of: \_\_\_\_\_ ft

**MINOR**  
**AQUIFER:** \_\_\_\_\_ system \_\_\_\_\_ series \_\_\_\_\_ aquifer, formation, group \_\_\_\_\_

Lithology: \_\_\_\_\_ Origin: \_\_\_\_\_ Aquifer Thickness: \_\_\_\_\_ ft  
Length of well open to: \_\_\_\_\_ ft \_\_\_\_\_ Depth to top of: \_\_\_\_\_ ft

Intervals Screened: 20' of IOGA. SS + 20' of OGA. SS

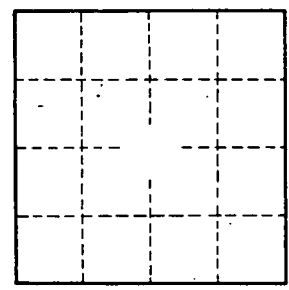
Depth to consolidated rock: \_\_\_\_\_ ft \_\_\_\_\_ Source of data: \_\_\_\_\_

Depth to basement: \_\_\_\_\_ ft \_\_\_\_\_ Source of data: \_\_\_\_\_

Surficial material: \_\_\_\_\_ Infiltration characteristics: \_\_\_\_\_

Coefficient Trans: \_\_\_\_\_ gpd/ft \_\_\_\_\_ Coefficient Storage: \_\_\_\_\_

Coefficient Perm: \_\_\_\_\_ gpd/ft<sup>2</sup>; Spec cap: \_\_\_\_\_ gpm/ft; Number of geologic cards: \_\_\_\_\_



Well No. N105

### WELL SCHEDULE

U. S. DEPT. OF THE INTERIOR

GEOLOGICAL SURVEY

WATER RESOURCES DIVISION

#### MASTER CARD

Record by J HARRELL Source of data BOWC Date 4/11/68 Map

State 28 County JACKSON (or town) 30

Latitude: 30° 13' 00" N Longitude: 082° 51' 20" W Sequential number: 1

Lat-long accuracy: 5 T. 6 N. 9 E. Sec 14, SE NE

Local well number: N165 Other number: \_\_\_\_\_ B & M

Local use: 024 Owner or name: PETE LAMEY Address: \_\_\_\_\_

Ownership: County, Fed Gov't, City, Corp or Co, Private, State Agency, Water Dist \_\_\_\_\_ 67 P

Use of water: (A) Air cond, Bottling, Comm, Dewater, Power, Fire, Dom, Irr, Mad, Ind, P S, Rec, (B) Stock, Instit, Unused, Repressure, Recharge, Desal-P S, Desal-other, Other \_\_\_\_\_ 68 H

Use of well: (A) Anode, Drain, Seismic, Heat Res, Obs, Oil-gas, Recharge, Test, Unused, Withdraw, Waste, Destroyed \_\_\_\_\_ 69 W

DATA AVAILABLE: Well data  Freq. W/L meas.:  Field aquifer char. \_\_\_\_\_ 72

Hyd. lab. data: \_\_\_\_\_ 73

Qual. water data; type: \_\_\_\_\_ 74

Freq. sampling: \_\_\_\_\_ Pumpage inventory: \_\_\_\_\_ yes \_\_\_\_\_ no, period: \_\_\_\_\_ 76

Aperture cards: \_\_\_\_\_ yes \_\_\_\_\_ 77

Log data: \_\_\_\_\_ 78 79 D

#### WELL-DESCRIPTION CARD

SAME AS ON MASTER CARD Depth well: 1310 ft Meas. 1310 accuracy \_\_\_\_\_ 24 3

Depth cased: (first perf.) 1280 ft Casing type: \_\_\_\_\_; Diam. 2 in \_\_\_\_\_ 29 30

Finish: porous concrete, gravel w. concrete, (perf.), gravel w. (screen), gallery, end, horz. oper. perf., screen, sd. pt., shored, open hole, other \_\_\_\_\_ 31 S

Method Drilled: (A) air bored, (B) cable, (C) dug, (D) hyd jetted, (E) air reverse, (F) percussion, (G) rotary, (H) driven, (I) drive wash, (J) other \_\_\_\_\_ 32 H

Date Drilled: 12/10/65 Pump intake setting: \_\_\_\_\_ ft \_\_\_\_\_ 36 38

Driller: Switzer's Well Co name \_\_\_\_\_ address \_\_\_\_\_

Lift (type): (A) air, (B) bucket, (C) cent, (D) jet, (E) multiple, (F) multiple, (G) none, (H) piston, (I) rot, (J) submerg, (K) turb, (L) other \_\_\_\_\_ 39 Deep \_\_\_\_\_ Shallow \_\_\_\_\_ 40

Power (type): diesel, elec, gas, gasoline, hand, gas, wind; H.P. \_\_\_\_\_ Trans. or meter no. \_\_\_\_\_ 41

Descrip. MP \_\_\_\_\_ above \_\_\_\_\_ ft below LSD, Alt. MP \_\_\_\_\_

Ait. LSD: \_\_\_\_\_ Accuracy: (source) \_\_\_\_\_ 47

Water Level: 22' 6" ft above MP; Ft above LSD \_\_\_\_\_ 22 Accuracy: \_\_\_\_\_ 52 D

Date meas: 12/10/65 Yield: \_\_\_\_\_ gpm \_\_\_\_\_ Method determined \_\_\_\_\_ 61

Drawdown: \_\_\_\_\_ ft Accuracy: \_\_\_\_\_ Pumping period \_\_\_\_\_ hrs \_\_\_\_\_ 66 68

QUALITY OF WATER DATA: Iron \_\_\_\_\_ ppm Sulfate \_\_\_\_\_ ppm Chloride \_\_\_\_\_ Hard. \_\_\_\_\_ 72

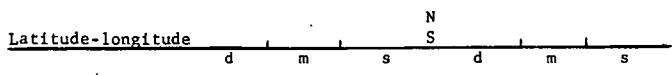
Sp. Conduct \_\_\_\_\_ K x 10<sup>6</sup> Temp. \_\_\_\_\_ °F \_\_\_\_\_ Date sampled \_\_\_\_\_ 74 76 77 79

Taste, color, etc. \_\_\_\_\_

FORD AND VERIFIED FOLLOWING INFORMATION

Well No.

N165



HYDROGEOLOGIC CARD

SAME AS ON MASTER CARD 03 Section: \_\_\_\_\_

D Drainage Basin: 135 Subbasin: \_\_\_\_\_

(D) (C) (E) (F) (H) (K) (L)  
Topo of depression, stream channel, dunes, flat, hilltop, sink, swamp,  
well site: (Ø) (P) (S) (T) (U) (V)  
offshore, pediment, hillside, terrace, undulating, valley flat \_\_\_\_\_

MAJOR AQUIFER: \_\_\_\_\_ system \_\_\_\_\_ series \_\_\_\_\_ aquifer, formation, group \_\_\_\_\_

Lithology: \_\_\_\_\_ Origin: \_\_\_\_\_ Aquifer Thickness: \_\_\_\_\_ ft

Length of well open to: \_\_\_\_\_ ft 40 Depth to top of: \_\_\_\_\_ ft

MINOR AQUIFER: \_\_\_\_\_ system \_\_\_\_\_ series \_\_\_\_\_ aquifer, formation, group \_\_\_\_\_

Lithology: \_\_\_\_\_ Origin: \_\_\_\_\_ Aquifer Thickness: \_\_\_\_\_ ft

Length of well open to: \_\_\_\_\_ ft \_\_\_\_\_ Depth to top of: \_\_\_\_\_ ft

Intervals Screened: 20' of 10 GA. SS + 20' of 8 GA. SS

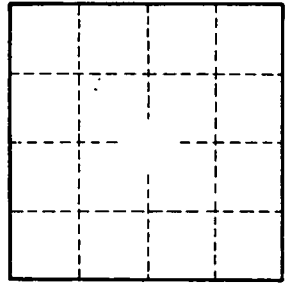
Depth to consolidated rock: \_\_\_\_\_ ft \_\_\_\_\_ Source of data: \_\_\_\_\_

Depth to basement: \_\_\_\_\_ ft \_\_\_\_\_ Source of data: \_\_\_\_\_

Surficial material: \_\_\_\_\_ Infiltration characteristics: \_\_\_\_\_

Coefficient Trans: \_\_\_\_\_ gpd/ft \_\_\_\_\_ Coefficient Storage: \_\_\_\_\_

Coefficient Perm: \_\_\_\_\_ gpd/ft<sup>2</sup>; Spec cap: \_\_\_\_\_ gpm/ft; Number of geologic cards: \_\_\_\_\_



Well No. N165