

WELL SCHEDULE

U. S. DEPT. OF THE INTERIOR

GEOLOGICAL SURVEY

WATER RESOURCES DIVISION

PURCHASED and VERIFIED
RECORD OF THE FIELD DATA

MASTER CARD

Record by T.M.S Source of data Driller Date _____ Map _____

State 28 County (or town) JACKSON E10

Latitude: 3038000 N Longitude: 0925310 Sequential number: 7

Lat-long accuracy: 20 T. 50 S. R. 90 Sec 3, SW 1/4, SE 1/4, _____

Local well number: E1010CDO305509W Other number: _____ B & M

Local use: 090 Owner or name: LARVE R.L.

Owner or name: HUBERT SMITH Address: _____

Ownership: County, Fed Gov't, City, Corp or Co, Private, State Agency, Water Dist _____

Use of water: (A) Air cond, Bottling, Comm, Dewater, Power, Fire, Dom, Irr, Med, Ind, P S, Rec, (S) (T) (U) (V) (W) (X) (Y) (Z) _____

Use of well: (A) Anode, Drain, Seismic, Heat Res, Obs, Oil-gas, Recharge, Test, Unused, Withdraw, Waste, Destroyed _____

DATA AVAILABLE: Well data Freq. W/L meas.: Field aquifer char. _____

Hyd. lab. data: _____

Qual. water data; type: _____

Freq. sampling: _____ Pumpage inventory: yes, no, period: _____

Aperture cards: _____

Log data: _____

WELL-DESCRIPTION CARD

SAME AS ON MASTER CARD Depth well: _____ ft Meas. rept _____ accuracy _____

Depth cased: _____ ft Casing type: 5; Diam. _____ in

Finish: (C) porous concrete, (F) gravel w. (perf.), (G) gravel w. (screen), (H) horiz. gallery, (O) open end, (P) perf., (S) screen, (T) sd. pt., (W) shored, (X) open hole, (Z) other _____

Method Drilled: (A) air rot, (B) bored, (C) cable, (D) dug, (H) hyd rot., (J) jetted, (P) air percussion, (R) reverse, (T) trenching, (V) driven, (W) drive wash, (Z) other _____

Date Drilled: 9.5.9 Pump intake setting: _____ ft

Driller: _____ name _____ address _____

Lift (type): (A) air, (B) bucket, (C) cent, (J) multiple, (L) multiple, (M) multiple, (N) none, (P) piston, (R) rot, (S) submerg, (T) turb, other _____ Deep _____ Shallow _____

Power (type): (nat) diesel, elec, gas, gasoline, hand, gas, wind; (LP) H.P. _____ Trans. or meter no. _____

Descrip. MP _____ ft above _____ below LSD, Alt. MP _____

Alt. LSD: _____ Accuracy: _____

Water Level: 1 ft above MP; _____ ft below LSD Accuracy: _____

Date meas: 59 Yield: _____ gpm Method determined _____


Drawdown: _____ ft Accuracy: _____ Pumping period _____ hrs

QUALITY OF WATER DATA: Iron _____ ppm Sulfate _____ ppm Chloride _____ ppm Hard. _____ ppm

Sp. Conduct _____ K x 10 Temp. _____ °F Date sampled _____

Taste, color, etc. _____

Well No. E10



HYDROGEOLOGIC CARD

SAME AS ON MASTER CARD Physiographic Province: 03 Section: _____

D Drainage Basin: 135 Subbasin: _____

(D) depression, stream channel, dunes, flat, hilltop, sink, swamp, well site: _____
 (P) offshore, pediment, hillside, terrace, undulating, valley flat _____

MAJOR AQUIFER: TM aquifer, formation, group PA

Lithology: US Origin: 3 Aquifer Thickness: _____ ft

Length of well open to: _____ ft Depth to top of: _____ ft

MINOR AQUIFER: _____ aquifer, formation, group _____

Lithology: _____ Origin: _____ Aquifer Thickness: _____ ft

Length of well open to: _____ ft Depth to top of: _____ ft

Intervals Screened: _____

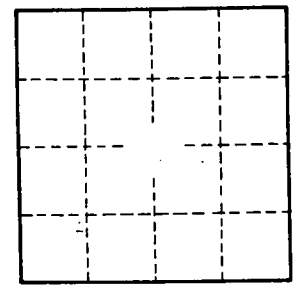
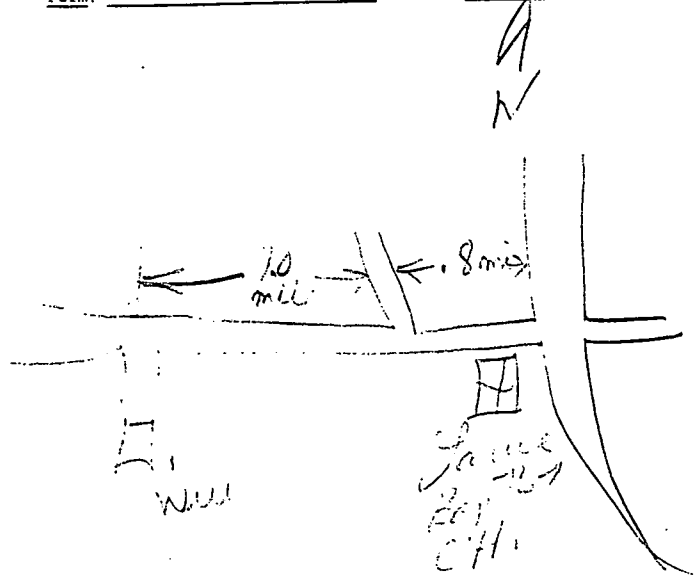
Depth to consolidated rock: _____ ft Source of data: _____

Depth to basement: _____ ft Source of data: _____

Surficial material: _____ Infiltration characteristics: _____

Coefficient Trans: _____ gpd/ft Coefficient Storage: _____

Coefficient Perm: _____ gpd/ft²; Spec cap: _____ gpm/ft; Number of geologic cards: _____



Well No.

E10