

9-185  
(October 1950)

UNITED STATES  
DEPARTMENT OF THE INTERIOR  
GEOLOGICAL SURVEY  
WATER RESOURCES DIVISION

WELL SCHEDULE

Date 8/22, 19 57 Field No. \_\_\_\_\_  
Record by PARSONS Office No. H5V  
Source of data MRS. SEGARS

1. Location: State Miss County Hawamba

Map SE 1/4 SW 1/4 sec. 2 T 9 N R 9

2. Owner: W. W. SEGARS Address FULTON RT. 2

Tenant \_\_\_\_\_ Address \_\_\_\_\_

Driller YOUNG Address FULTON

3. Topography \_\_\_\_\_

4. Elevation \_\_\_\_\_ ft. above  
\_\_\_\_\_ ft. below

5. Type: Dug, drilled, driven, bored, jetted \_\_\_\_\_ 19

6. Depth: Rept. 18 ft. Meas. \_\_\_\_\_ ft.

7. Casing: Diam. \_\_\_\_\_ in., to \_\_\_\_\_ in., Type tile

Depth ? ft., Finish \_\_\_\_\_

8. Chief Aquifer KE From \_\_\_\_\_ ft. to \_\_\_\_\_ ft.

Others \_\_\_\_\_

9. Water level -797 ft. rept. 5 22 1957 above  
1st meas. \_\_\_\_\_ below

\_\_\_\_\_ which is \_\_\_\_\_ ft. above  
\_\_\_\_\_ below surface

10. Pump: Type bucket Capacity \_\_\_\_\_ G. M.

Power: Kind \_\_\_\_\_ Horsepower \_\_\_\_\_

11. Yield: Flow \_\_\_\_\_ G. M., Pump \_\_\_\_\_ G. M., Meas., Rept. Est.

Drawdown \_\_\_\_\_ ft. after \_\_\_\_\_ hours pumping \_\_\_\_\_ G. M.

12. Use: Dom., Stock, PS., RR., Ind., Irr., Obs.

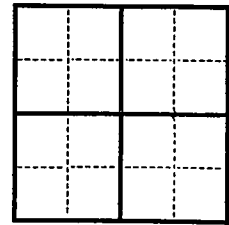
Adequacy, permanence \_\_\_\_\_

13. Quality soft Temp \_\_\_\_\_ °F.

Taste, odor, color NONE Sample Yes  
No

Unfit for \_\_\_\_\_

14. Remarks: (Log, Analyses, etc.) \_\_\_\_\_



14. [Faint text]

10.0

44.8

200

13. [Faint text]

5.2

15. [Faint text]

16. [Faint text]

17. [Faint text]

18. [Faint text]

19. [Faint text]

20. [Faint text]

21. [Faint text]

22. [Faint text]

23. [Faint text]

24. [Faint text]

25. [Faint text]


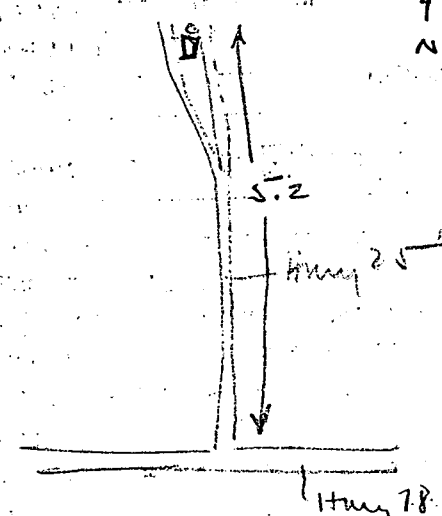
26. [Faint text]

27. [Faint text]

28. [Faint text]

29. [Faint text]

30. [Faint text]



MEMORANDUM

Handwritten signature or initials.