

9-185
(October 1950)

UNITED STATES *Not in use 1955*
DEPARTMENT OF THE INTERIOR *S.W.P.C.*
GEOLOGICAL SURVEY
WATER RESOURCES DIVISION *Survey sheet*

WELL SCHEDULE

Date August 4, 1954 Field No. A-1
Record by E.N. Boswell Office No. 624
Source of data V.H. Pate, Jr., W.W. Supt.

1. Location: State Miss County Itawamba
Map Itawamba County
SW 1/4 NE 1/4 sec. 25 T 9 S R 9 E W

2. Owner: Town of Fulton Address Fulton Miss
Tenant _____ Address _____
Driller Layne Central? Address _____


3. Topography Hill side

4. Elevation 320 ft. above _____ below _____

5. Type: Dug, drilled, driven, bored, jetted 1940

6. Depth: Rept. 100/69 ft. Meas. 114 ft.

7. Casing: Diam. 8 in., to _____ in., Type _____
Depth _____ ft., Finish unk.



26.7
27.8
8. Chief Aquifer Tuscaloosa From _____ ft. to _____ ft.
Others _____

9. Water level 28.71 ft. ^{rept.} Aug 4 1954 ^{above} Top of _{meas.} Concrete tile ^{below} _____ which is 1.25 ft. ^{above} surface _{below} _____

10. Pump: Type none Capacity _____ G. M.
Power: Kind _____ Horsepower _____

11. Yield: Flow _____ G. M., Pump _____ G. M., Meas., Rept. Est. _____
Drawdown _____ ft. after _____ hours pumping _____ G. M.

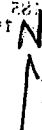
12. Use: Dom., Stock, PS., RR., Ind., Irr., Obs. unused
Adequacy, permanence _____

13. Quality unknown Temp _____ °F.
Taste, odor, color _____ Sample ^{Yes} _{No} _____
Unfit for _____

14. Remarks: (Log, Analyses, etc.) was formerly equipped with
air comp., yield 60 gpm. Recorder inst.
Aug 4 1954

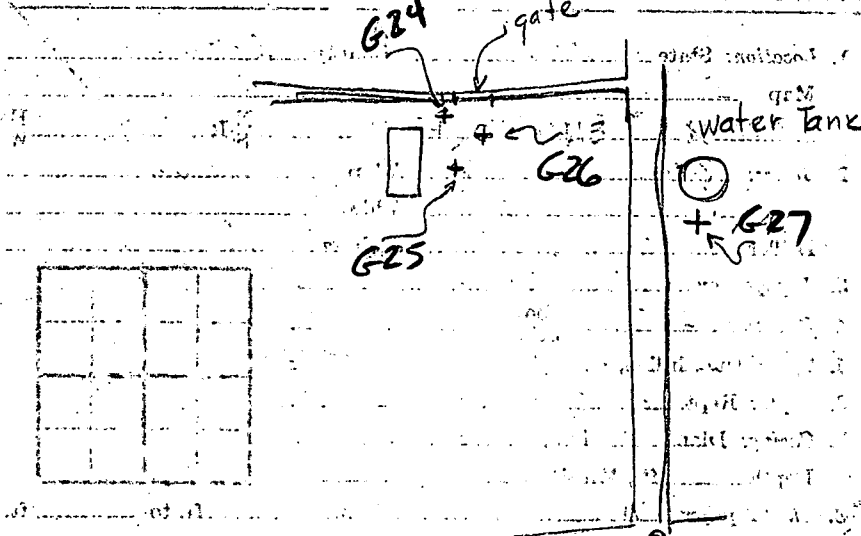
UNITED STATES
DEPARTMENT OF THE INTERIOR
GEOLOGICAL SURVEY
WATER RESOURCES DIVISION

1955



WELL SCHEDULE

Date of Field No. _____
Office No. _____
Name of well _____



Hwy 78

Square