

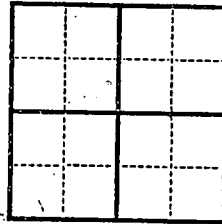
9-185—July 1935
Revised

UNITED STATES
DEPARTMENT OF THE INTERIOR
GEOLOGICAL SURVEY
WATER RESOURCES BRANCH

WELL SCHEDULE

Date April 25, 1939 Field No. 24
Record by G. F. Brown Office No. 4
Source of data _____ A14

1. Location: State Miss. County Issaquena
Map Highway Roadland
SE 1/4 NE 1/4 sec. 9 T. 13 N. R. 9 W
2. Owner: F. F. Nickelson Address Gen Allen
Tenant _____ Address _____
Driller _____ Address _____
3. Topography low ridge crest
4. Elevation _____ ft. above _____ ft. below
5. Type: Dug, drilled, driven, bored, jetted _____ 191
6. Depth: Rept. 1700 ft. Meas. _____ ft.
7. Casing: Diam. 3 in., to _____ in., Type _____
Depth _____ ft., Finish _____
8. Chief Aquifer _____ From _____ ft. to _____ ft.
Others _____
9. Water level 5.3 ft. rept. April 25 1939 above _____ below _____
well above which is 2.8 ft. above _____ below surface
10. Pump: Type _____ Capacity _____ G. M.
Power: Kind _____ Horsepower _____
11. Yield: Flow _____ G. M., Pump _____ G. M., Meas., Rept. Est. _____
Drawdown _____ ft. after _____ hours pumping _____ G. M.
12. Use: Dom., Stock, PS., RR., Ind., Irr., Obs.
Adequacy, permanence _____
13. Quality _____ Temp 74 1/2 °F.
Taste, odor, color yellow color Sample Yes _____ No _____
Unfit for some foam
14. Remarks: (Log, Analyses, etc.) _____



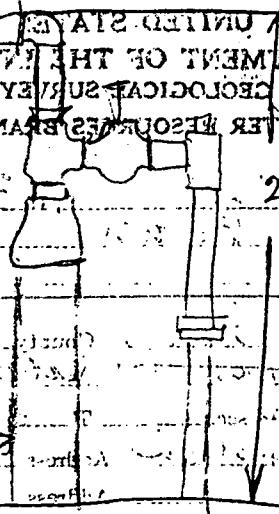
UNITED STATES
DEPARTMENT OF THE INTERIOR
GEOLOGICAL SURVEY
WATER RESOURCES BRANCH

WELL SCHEDULE

Date _____
 Record No. _____
 Source of Data _____

1. Location of Well _____
 State _____
 County _____
 Township _____
 Range _____
 Section _____



2. Owner _____
 Name _____
 Address _____



3. Construction _____
 4. Elevation _____
 5. Type of Pump _____
 6. Depth of Pump _____
 7. Capacity _____
 8. Direction _____

9. Water Used _____
 10. _____
 11. _____

12. Quality _____
 13. _____



M.P. C

see
here

2.8'

well
home
in cottonwood
grove

1.6 mi