



MISSISSIPPI DEPARTMENT OF ENVIRONMENTAL QUALITY

WELL SCHEDULE

FIPS: 53

WELL: F173

LOG NO.: _____

Recorded by: PPhillips Data Source: Permit Date: 9/9/04

County: Humphreys Permit No.: GW11288 DOH No.: _____

Quad: Bellewood Elevation: 112

¼: NW ¼: NE ¼: SW ¼: SW Sec.: 10 T: 15N R: 3W

Plotted on quad?: _____ In field? _____ From drillers log? _____ From permit? _____

Latitude: _____ Longitude: _____ GPS? ^{RLB} 5/4/04 From Quad? _____

Primary aquifer: SPRT Secondary aquifer: _____

Use: IN Well status: _____ Local well name: _____

Owner: Delta Pride Catfish

Date completed: 6/29/90? Driller: ? Well depth: 900 Hole Depth: _____

Pump type: S Power type: E Pump capacity: _____ HP: _____

Casing interval: _____ Casing length: _____ Casing diameter: _____ Casing type: _____

Casing interval: _____ Casing length: _____ Casing diameter: _____ Casing type: _____

Screen interval: _____ Screen length: _____ Screen diameter: _____ Screen type: _____

Screen interval: _____ Screen length: _____ Screen diameter: _____ Screen type: _____

Type of logs: _____ Log interval: _____

Initial water level: _____ Date: _____ M.P. description: _____

Water Quality Data? _____ Source: _____ Reliability: _____

Water Level Data? _____ Source: _____ Reliability: _____

Pump Test Data? _____ Source: _____ Reliability: _____

Water Use Data? _____ Source: _____ Reliability: _____

If well telescopes please sketch and show depths.

GROUND LEVEL

SECTION _____

Please indicate well location X.

Pump Capacity (GPM)	No. of Stages	Setting Depth
750	4	120 FT.

PUMP TEST

Well yielded 750 GPM with
 a drawdown of 30 ft.
 after 12 hours of pumping

LOG DATA

TYPE OF LOG RUN (Circle One): No Log Run.
 Electric Gamma Ray Density Sonic Neutron.
 Other (Describe) _____

Name of Organization Running Log _____

GEOLOGIC DATA (Office Use Only)

Surface Elev.	Geologic Unit	Unit Thickness	Depth to Top
Subs. SWL	Date	Analysis	Aquifer Test

Driller's Remarks

If more than one screen,
 show location of each on sketch.

**DEPARTMENT OF ENVIRONMENTAL QUALITY - OLWR-
PUBLIC SUPPLY WELLS PROJECT**

GPS LOG

USER NAME (S): RLB

DATE 5-4-2004

UNIT DEQ #: _____

FILE #: _____

HEALTH DEPT. # _____ NEW WELL _____ ELEVATION

USGS #: ^{F173}
~~CANNOT MATCH~~

OLWR #: GW11288

OWNER: DELTA PRIDE CATFISH

QUAD BELZONI

LOCATION: S 10 T 15N R 3W COUNTY HUMPHREYS

LOCATION DESCRIP: SW CORNER OF PLANT 500 YDS EAST OF WATER
TANK

CASING DIA: PUMP SUB.


GPS FIELD LOCATION: LAT 33.15676


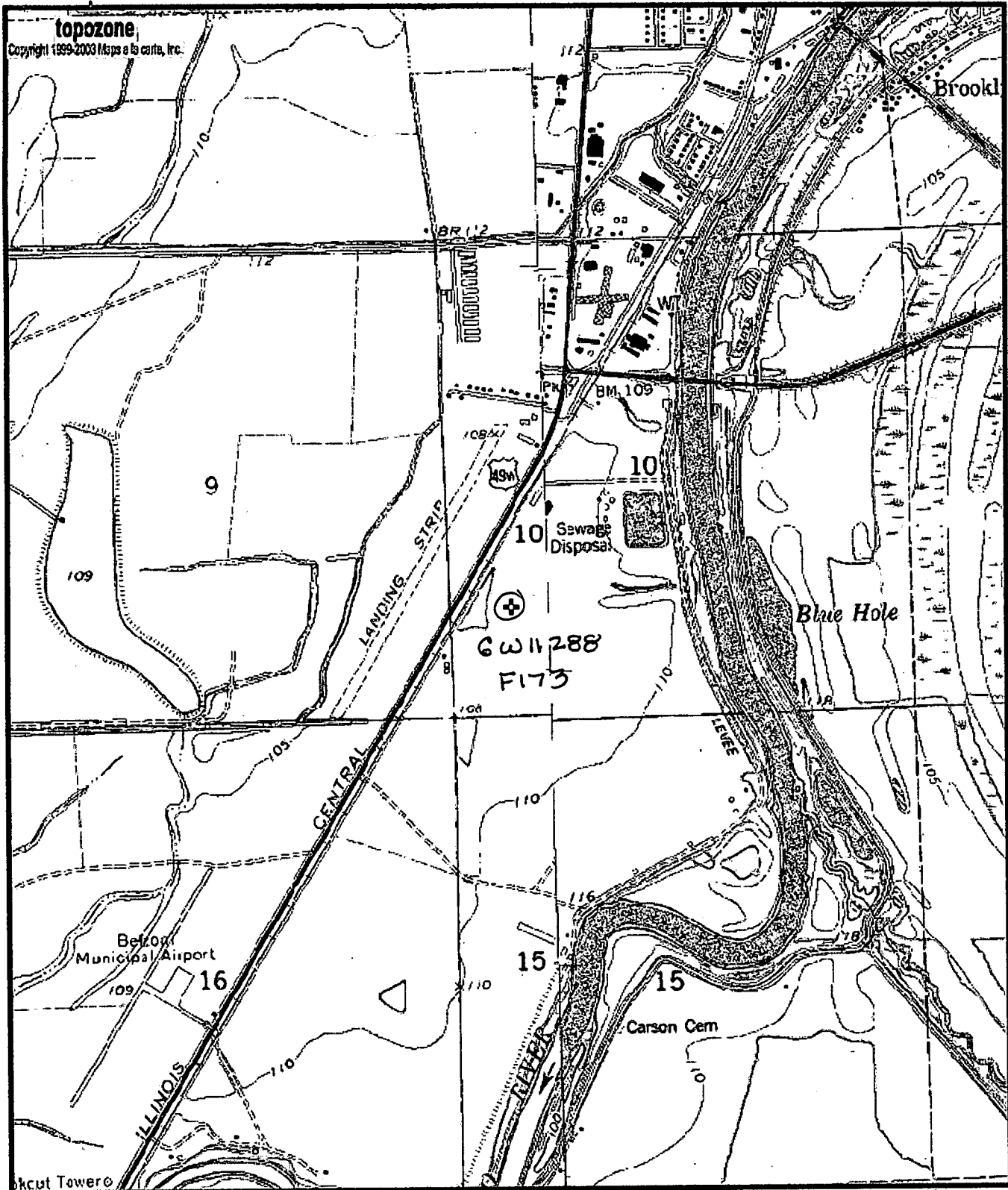
LONG 90.50155

GPS CORRECTED LOCATION: LAT

LONG.

REMARKS: UNUSED PLANT ABANDONED





Map center is 33° 09' 24"N, 90° 30' 06"W (WGS84/NAD83)
Bellewood quadrangle
 Projection is UTM Zone 15 NAD83 Datum

↑ N
 G
 M=0.593
 G=1.367