

9-185—July 1935
Revised

UNITED STATES *Not in use 1955*
DEPARTMENT OF THE INTERIOR *S.W.P.C.*
GEOLOGICAL SURVEY
WATER RESOURCES BRANCH

WELL SCHEDULE

Date Dec. 10, 1938 Field No. 3
Record by G. F. Brown Office No. 16
Source of data J. J. Sisloff, Supt. waterworks. F16

1. Location: State Miss County Humphreys

Map Milestone
NE 1/4 SE 1/4 sec. 3 T 15 N R 3 E

2. Owner: Town Belzoni Address Belzoni, Miss.

Tenant _____ Address _____

Driller Wayne - Central Address Memphis

Topography _____

4. Elevation 112.6 ft. above B.M. L.M. 10 14 ft. above below U.S.G.S.

5. Type: Dug, Grilled, driven, bored, jetted _____ 1924

6. Depth: Rept. 772 ft. Meas. _____ ft.

7. Casing: Diam. 16 in., to 12 in., Type B.I.

Depth _____ ft., Finish 80 ft. Screen from 103

8. Chief Aquifer Lisbon formation From _____ ft. to _____ ft.

Others 12.73 beam vent at 10 ft above lid 4/11/38

9. Water level 5.5 ft. rept. Dec. 10 1938 above below plate at small pump. which is 7 ft. above below surface

10. Pump: Type centrifugal Capacity 1800 G. M. reported.

Power: Kind _____ Horsepower _____

11. Yield: Flow _____ G. M., Pump _____ G. M., Meas., Rept. Est.

Drawdown _____ ft. after _____ hours pumping _____ G. M.

12. Use: Dom., Stock, PS., RR., Ind., Irr., Obs. P.S.

Adequacy, permanence _____

13. Quality _____ Temp. 73.7 °F.


Taste, odor, color _____ Sample Yes _____ No _____

Unfit for _____


14. Remarks: (Log, Analyses, etc.) First attempt on this well covered. Wayne - Bowler

F16

sand flowing from #4 well probably formed a cavity and this cavity collapsed when the 12 in well was drilled, breaking the pipe in 2 places and requiring a new hole - authority J.S. Sissoff.



| | | |
|------------------|-------------------------|------------|
| City uses | 200,000 | g. per day |
| Maximum capacity | 100,000 | 175,000 |
| Stand tank | 75,000 | g p. M. |
| | top 5 1/2' above ground | |



SPARTA

DATA SHEET-VERIFICATION CHECKLIST

COUNTY HUMPHREYS

QUAD BELZONI

WELL OWNER BELZONI

CHECKED

U.S.G.S. NO. F.16

EHB
11-7-95

B.O.H. NO. _____

OLWR NO. _____

LOCATION:

MAP SW SE NE S3 T15 N R3W

✓

GPS _____

ELEV. (MSL) 113'

✓

W.L. (L.S.) (1) -32.4' 5-9-95

✓

(2) -32.4'

✓

HEAD (MSL) 80.6'

✓

SCREENED INTERVAL 692' - 772' (LS) | -579' - -659' (MSL)

JNH

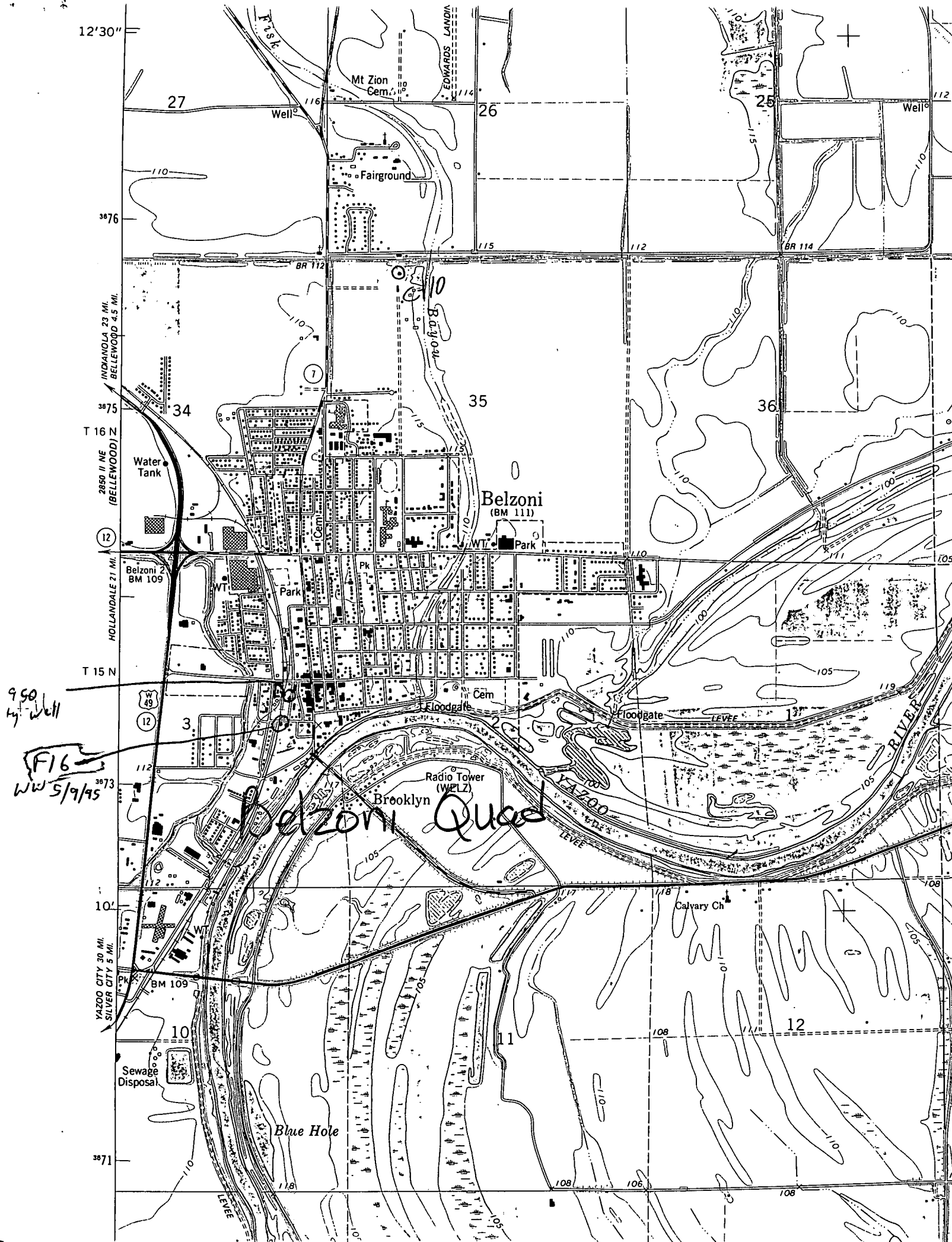
AQUIFER VERIFIED SPARTA

✓

PREVIOUS W.L. -26.69' (10/25/89) | -12' (4/1/62) | +6' (12/10/38)

JNH

DATA ENTERED _____



950
by well

F16
WW 5/9/95

Belzoni Quas