

9-185
(October 1950)

UNITED STATES
DEPARTMENT OF THE INTERIOR
GEOLOGICAL SURVEY
WATER RESOURCES DIVISION

at least 23 ft. d.d.

33 5 min 17.92
15.08
30 10 min 18.02
13.98

WELL SCHEDULE

Date July 13, 1955 Field No. _____
Record by William F. Powell Office No. F13
Source of data S.W.P.C. Tabulations

1. Location: State Miss. County Lumpkin
J R Harford assist. Dept of war,

Map NE 1/4 SE 1/4 sec. 3 T 5 S R 3 E W

2. Owner: Town of Belzoni Address Belzoni, Miss.
Tenant _____ Address _____

Driller Carlson Address Memphis

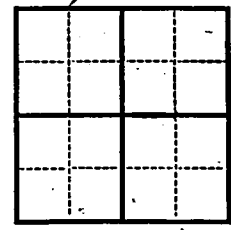
3. Topography _____

4. Elevation _____ ft. above
_____ ft. below

5. Type: Dug drilled driven, bored, jetted _____ 1950

6. Depth: Rept. 860 ft. Meas. _____ ft.

7. Casing: Diam. 12 in., to _____ in., Type _____
Depth _____ ft., Finish _____



8. Chief Aquifer _____ From _____ ft. to _____ ft.
Others _____

9. Water level 13.98 ft. rept. 4/11 1962 above
1" plug on N side meas which is 3.0 ft. above surface
below

10. Pump: Type water turbine Capacity _____ G. M.
Power: Kind _____ Horsepower 400

11. Yield: Flow _____ G. M., Pump _____ G. M., Meas., Rept. Est. _____
Drawdown _____ ft. after _____ hours pumping _____ G. M.

12. Use: Dom., Stock, PS, RR., Ind., Irr., Obs. _____ PS-76
Adequacy, permanence _____ 73-4-15-64



13. Quality _____ Temp 74 °F.
Taste, odor, color _____ Sample No 4/11/62

Unfit for _____

14. Remarks: (Log, Analyses, etc.) pumps against 8" into
ground reservoir

F13

getting ready to chlorinate
at edge of road



1	Capacity: 175000	gallon
2	Capacity: 275000	gallon
3	Capacity: 175000	gallon
4	Capacity: 175000	gallon
5	Capacity: 175000	gallon
6	Capacity: 175000	gallon
7	Capacity: 175000	gallon
8	Capacity: 175000	gallon
9	Capacity: 175000	gallon
10	Capacity: 175000	gallon

W.M. of Police
Bureau

HUM - LAW

DEPARTMENT OF ENVIRONMENTAL QUALITY - OLWR

PUBLIC SUPPLY WELLS PROJECT

GPS LOG

USER NAME(S): LAR/CAH DATE: 12/12/94
UNIT DEQ #: 82555 FILE #: C121222C
HEALTH DEPT. #: 270001-01 ELEV. 110
USGS #: F-013 OLWR #: MS-GW-13156
OWNER: City of BELZONI QUAD: Belzone
LOCATION: NE/NE S 3 T 15N R 3W COUNTY: Humphreys
LOCATION DESCRIPTION: Well in small fence. Nth to road.
Also across from Restraunt
CASING DIA: _____ PUMP TYPE & SIZE: Turbine / 50
GPS FIELD LOCATION: LAT. 33° 10' 37" N LONG. 90° 29' 25" W
GPS CORRECTED LOCATION: LAT. 33.17666494 LONG. 90.49013375
REMARKS: (C121221D void) (C121222A void) wouldn't
pick up. Staged on p for 8 minutes.
On West Street 1 mile North of old
Elevated Tank on South street. Also North
of Old Water Maintenance Dept.

33° 10' 36.0"

90° 29' 24.5"

