

9-185
(October 1950)

UNITED STATES
DEPARTMENT OF THE INTERIOR
GEOLOGICAL SURVEY
WATER RESOURCES DIVISION

WELL SCHEDULE

Date 6/27/60, 19___ Field No. ___
Record by BEW Office No. F6
Source of data TEP next city clerk

1. Location: State _____ County Humboldt

Map SE 1/4 SW 1/4 sec. 34 T 15 N R 3 E

2. Owner: Silver City Address _____

Tenant _____ Address _____

Driller J P Mingard Address Bellevue

3. Topography _____

4. Elevation 110 ft. above _____
below _____

5. Type: Dug, drilled, driven, bored, jetted _____ 1950

6. Depth: Rept. 1100 ft. Meas. _____ ft.

7. Casing: Diam. 8 in., to _____ in., Type _____

Depth _____ ft., Finish 4"

8. Chief Aquifer _____ From _____ ft. to _____ ft.

Others _____

9. Water level 110 ft. 10 ft. 15 ft. 19 ft. 50 ft. 85 ft. 12 ft. 22 ft. 21 ft. 30 ft.
rept. meas. which is above ft. below surface

10. Pump: Type centrifugal turbine Capacity _____ G. M.

Power: Kind _____ Horsepower 5

11. Yield: Flow _____ G. M., Pump 300 G. M., Meas., Rept. Est. _____

Drawdown _____ ft. after _____ hours pumping _____ G. M.


12. Use: Dom., Stock, PS., RR., Ind., Irr., Obs. _____
Adequacy, permanence _____

13. Quality _____ Temp 77 1/2 °F.

Taste, odor, color _____ Sample Yes _____ No _____

Unfit for _____

14. Remarks: (Log, Analyses, etc.) 5,000 and 10,000 pressure tests occasional chlorination



SPARTA DATA SHEET-VERIFICATION CHECKLIST

COUNTY HUMPHREYS

QUAD: SILVER CITY

WELL OWNER SILVER CITY

CHECKED
ETH
11-8-95

U.S.G.S. NO. F6

B.O.H. NO. 270007-01

JWZ

OLWR NO. _____

LOCATION:

MAP SW SW SE S34 T15N R3W

✓

GPS _____

ELEV. (MSL) 110' could be about 108' JWZ (8/9/96)

✓

W.L. (L.S.) (1) -32.2' 5-9-95

✓

(2) -32.2' " _____

✓

HEAD (MSL) 77.8'

✓

SCREENED INTERVAL 1040' - 1100' (LS) / -930' - -990' (MSL)

JWZ

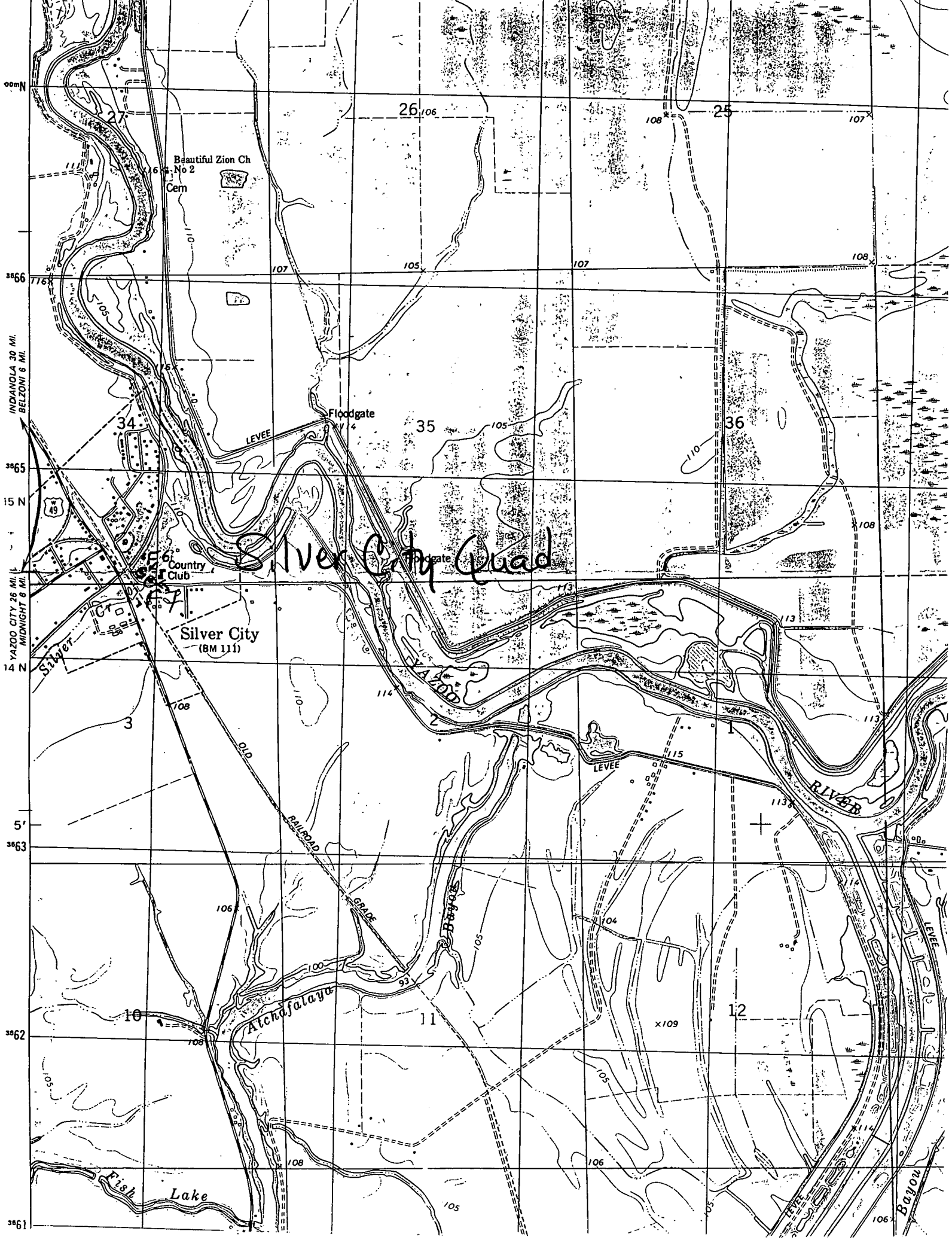
AQUIFER VERIFIED SPARTA

✓

PREVIOUS W.L. -33.56' (10/23/89) | -28.60' (10/10/84)

JWZ

DATA ENTERED _____



36°07' N
36°06' N
36°05' N
36°04' N
36°03' N
36°02' N
36°01' N

INDIANOLA 30 MI.
BELZONI 6 MI.

15 N
14 N
5'

26 106 25 107

Beautiful Zion Ch
Cem

Silver City
(BM 111)

Fish Lake

Silver City Quad

Alchafalaya

SILVER RIVER

Bayou

LEVEE

LEVEE

LEVEE

GRADE

RAILROAD

Floodgate

LEVEE

LEVEE

YAZOO CITY 25 MI. N
MIDNIGHT 8 MI.

00m N

36°06'

36°05'

36°04'

36°03'

36°02'

36°01'

106

107

108

107

105

108

35

36

114

113

113

108

110

114

113

113

106

100

93

105

104

112

108

108

111

105

109

112

108

108

105

105

106

106

106

106

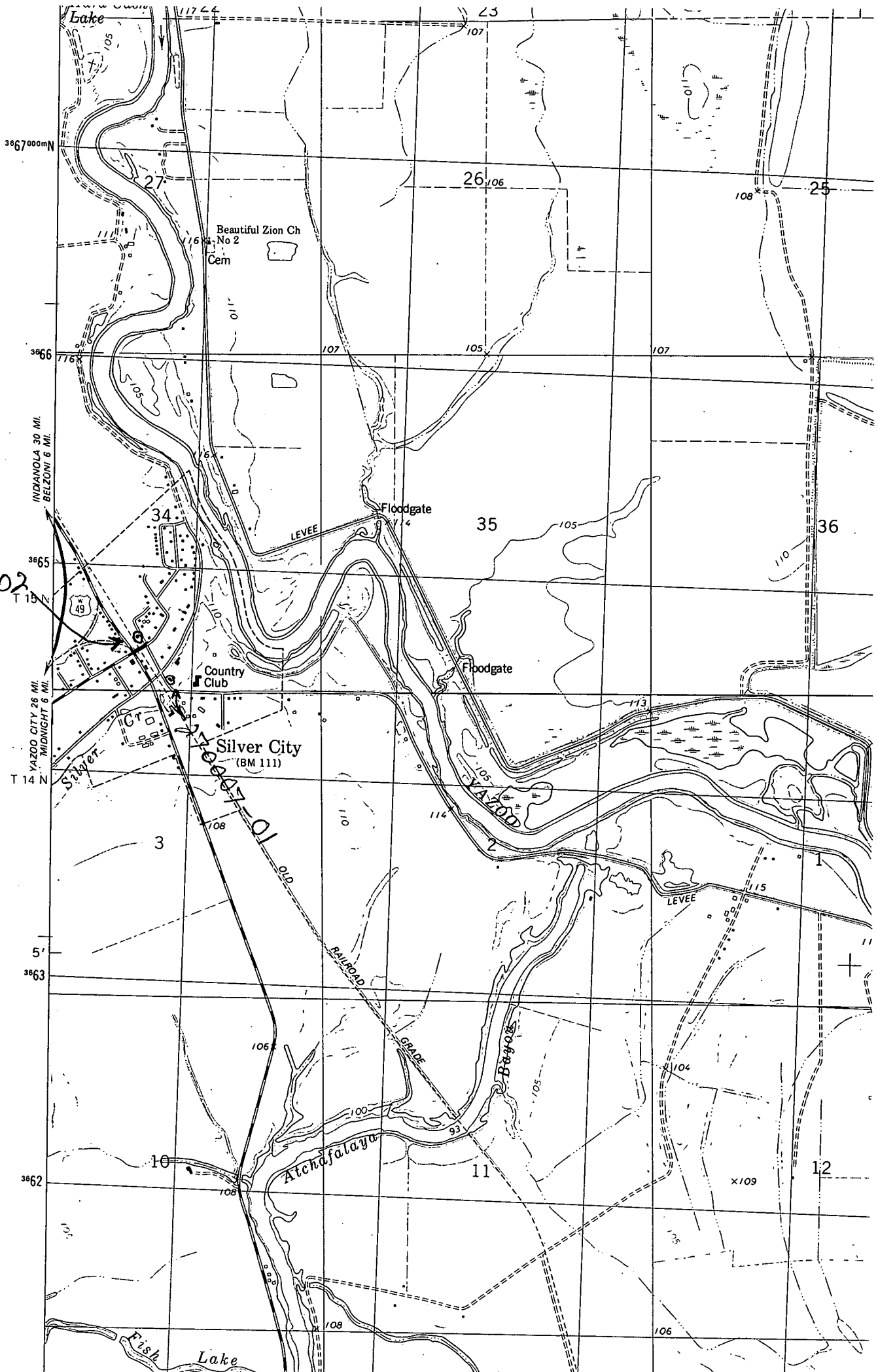
DEPARTMENT OF ENVIRONMENTAL QUALITY - OLWR

PUBLIC SUPPLY WELLS PROJECT

GPS LOG

USER NAME(S): LAK / CAH DATE: 12/13/96
UNIT DEQ #: 82555 FILE #: C121316B
HEALTH DEPT. #: 270007-01 ELEV. 110
USGS #: _____ OLWR #: _____
OWNER: Town of Silver City QUAD: Silver City
LOCATION: SW/SE S 34 T 15N R 3W COUNTY: Humphreys
LOCATION DESCRIPTION: Well about 40 yds off road in
FENCE AREA. Next to pond +
CASING DIA: 6" PUMP TYPE & SIZE: Turbine Elect. / 10
GPS FIELD LOCATION: LAT. 33° 05.46 N LONG. 90° 29.38 W
GPS CORRECTED LOCATION: LAT. 33.09558954 LONG. 90.49409098
REMARKS: From Hwy 49W take ^(Silver City) V Rd. which is mms
go approx 1/2 mile to elevated tank. Take
right, go .1 miles to well on left. Look for
Satellite dishes + pond.

270007-02



INDIANOLA 30 MI.
BELZONI 6 MI.

YAZOO CITY 26 MI.
MIDNIGHT 6 MI.