

9-185-July 1935
Revised

UNITED STATES
DEPARTMENT OF THE INTERIOR
GEOLOGICAL SURVEY
WATER RESOURCES BRANCH

7.75 lb. ✓
17.8 ft.
-7 to gage
18.5 + 3

WELL SCHEDULE

Date Dec. 10, 1938 Field No. 12
Record by J. F. B. Office No. 4 B-4
Source of data J. D. Lee B14

1. Location: State Miss County Humphreys

Map Baird
NW 1/4 SW 1/4 sec. 2 T 16 N R 4 EP
W

2. Owner: M. J. D. Lee Address Isola, Miss

Tenant _____ Address _____

Driller T. B. Minyard Address Greenwood, Miss

3. Topography plain by Jackson Bayou

4. Elevation 11 ft. above datum estimated

5. Type: Dug, drilled, driven, bored, jetted _____ 1932

6. Depth: Rept. 1400-1500 ft. Meas. _____ ft.

7. Casing: Diam. 4 in., to _____ in., Type B.I
Depth 1400 ft., Finish Screen

4250-576

8. Chief Aquifer limestone From _____ ft. to _____ ft.

Others 8/4/50 8.3 11/27/79

9. Water level 18.8 ft. rept. Dec. 10 1938 above
well + meas. below

which is 2 ft. above
below surface

10. Pump: Type _____ Capacity _____ G. M.

Power: Kind _____ Horsepower _____

11. Yield: Flow 8.8 G. M., Pump _____ G. M. (meas), Rept. Est. _____

Drawdown _____ ft. after _____ hours pumping _____ G. M.

12. Use: Dom. Stocks, PS., RR., Ind., Irr., Obs. Reported good only for stock

Adequacy, permanence _____

13. Quality _____ Temp 79.7°-82° F.

Taste, odor, color yellow, No report. Sample Yes
No

Unfit for human use is report.


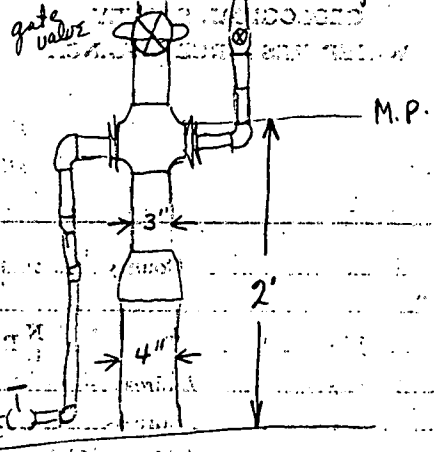
14. Remarks: (Log, Analyses, etc.) _____

OBSERVED WELL
DISCONTINUED

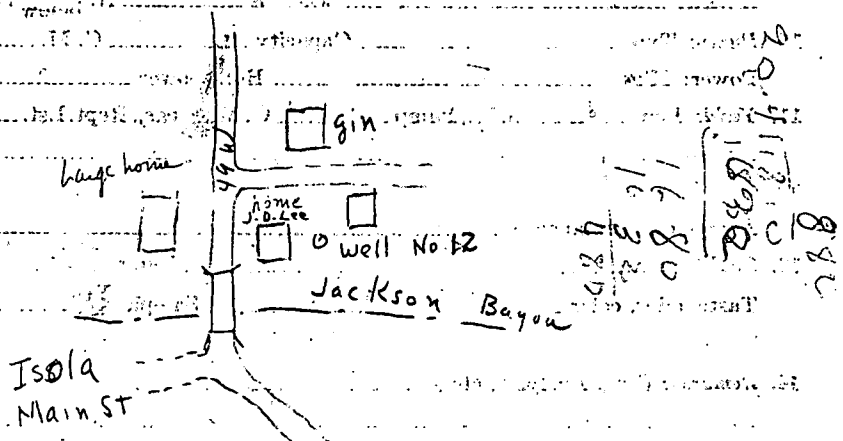
Will No 8 W.S.P. 576

B14

DEPARTMENT OF THE INTERIOR
BUREAU OF RECLAMATION
WATER RESOURCES DIVISION



N



TALLAH

DATA SHEET-VERIFICATION CHECKLIST

COUNTY HUMPHREYS

QUAD: INVERNESS

WELL OWNER Mary Ann Dempsey

U.S.G.S. NO. B14

B.O.H. NO. _____

OLWR NO. _____

CHECKED

EMD
11-7-95

LOCATION:

MAP NW NW SW SZ T16N R 4 W

2

GPS _____

ELEV. (MSL) 111' (Bulletin 65)

2

W.L. (L.S.) (1) + 9' 5-10-95

2

(2) _____

HEAD (MSL) 120'

JAN

SCREENED INTERVAL ? +400' (LS) / ? -1289' (MSL)

JAN

AQUIFER VERIFIED TALLAHATTA

✓

PREVIOUS W.L. + 11' (4/1/94) / + 21' (12/10/38)

2

DATA ENTERED _____
