Inverness

APR 4 197

FORM 9-1642
(1-68)

Well No. B14

WELL SCHEDULE

147D INVERNESS

PUNCHED

U. S. DEPT. OF THE INTERIOR — GEOLOGICAL SURVEY — WATER RESOURCES DIVISION

WLData 11/29/58 WL = +3.0 Part A Questionable MEAS.

331539090351700

MASTER CARD

Record by Brown — Source of data Owner — Date 12-10-38 — Map

State 15 28 — County (or town) Humphreys 27

Latitude: 33 15 39 N — Longitude: 090 35 47 — Sequential number: 0

Lat-long accuracy: 4 — T 16 N, R 4 W — Sec 2 NW NW SW — B & M

Local well number: B014BC0216N04W — Other number:

Local use: — Owner or name: Mary Ann Dempsey

Owner or name: J D LEE — Address:

Ownership: (C) County, (F) Fed Gov't, (M) City, (N) Corp or Co, (P) Private, (S) State Agency, (W) Water Dist — P

Use of water: (A) Air cond, (B) Bottling, (C) Comm, (D) Dewater, (E) Power, (F) Fire, (H) Dom, (I) Irr, (M) Med, (N) Ind, (P) P S, (R) Rec, (S) Stock, (T) Instit, (U) Unused, (V) Repressure, (W) Recharge, (X) Desal-P S, (Y) Desal-other, (Z) Other — S

Use of well: (A) Anode, (D) Drain, (G) Seismic, (H) Heat Res, (O) Obs, (P) Oil-gas, (R) Recharge, (T) Test, (U) Unused, (W) Withdraw, (X) Waste, (Z) Destroyed. — W

DATA AVAILABLE: Well data — Freq. W/L meas.: — O — Field aquifer char.

Hyd. lab. data:

Qual. water data; type:

Freq. sampling: — Pumpage inventory: yes no, period:

Aperture cards: yes

Log data:

WELL-DESCRIPTION CARD

SAME AS ON MASTER CARD — Depth well: ft 1400 — Meas. rept accuracy 6

Depth cased (first perf.) ft — Casing type: ; Diam. in 4

Finish: (C) porous concrete, (F) gravel w. (perf.), (G) gravel w. (screen), (H) horiz. gallery, (O) open end, (P) perf., screen, (S) sd. pt., (T) shored, (W) open hole, (Z) other — P

Method Drilled: (A) air rot, (B) bored, (C) cable, (D) dug, (H) hyd rot., (J) jetted, (P) air percussion, (R) reverse rotary, (T) trenching, (V) driven, (W) drive wash, (Z) other — R

Date Drilled: 9 1 2 — Pump intake setting: ft

Driller: J B Minnerald (name), (address)

Lift (type): (A) air, (B) bucket, (C) cent, (J) jet, (L) multiple (cent.), (M) multiple (turb.), (N) none, (P) piston, (R) rot, (S) submerg, (T) turb, (Z) other — N — Deep — Shallow

Power (type): diesel, elec, nat gas, gasoline, hand, LP gas, wind; H.P. — Trans. or meter no.

Descrip. MP ft above/below LSD, Alt. MP

Alt. LSD: 1 1 1 — Accuracy (source): Estimated — 4

Water Level ft above/below MP; Ft above/below LSD +2 1 — Accuracy: — H

Date meas: D 3 8 — Yield: gpm — Method determined

Drawdown: ft — Accuracy: — Pumping period hrs

QUALITY OF WATER DATA: Iron ppm — Sulfate ppm — Chloride ppm — Hard. ppm

Sp. Conduct K x 10^6 — Temp. °F 8 0 — Date sampled

Taste, color, etc.

Well No.

U.S. G.P.O. 1972/720-793/96/1303

Well No. B14

Latitude-longitude N S d m s d m s

HYDROGEOLOGIC CARD

SAME AS ON MASTER CARD (1–19) Physiographic Province: 03 (20–21) Section:

E (22) Drainage Basin: 15H (23–25) Subbasin: (26)

Topo of well site: (D) depression, (C) stream channel, (E) dunes, (F) flat, (H) hilltop, (K) sink, (L) swamp, (O) offshore, (P) pediment, (S) hillside, (T) terrace, (U) undulating, (V) valley flat (27)

group TA (30–31)

S: ft

ft (41–43)

roup (46–47)

E: ft

ft (57–59)

(64)

(69)

(72)

(76–78)

cards: (79)

2

Well No.

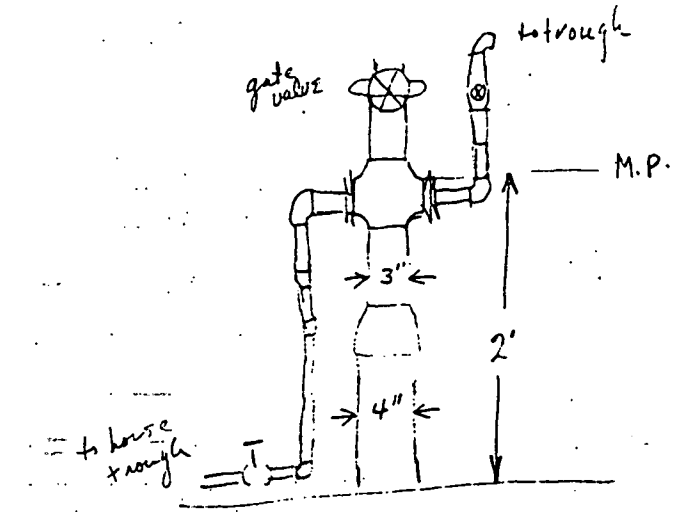

WL = +11 (4/1984)

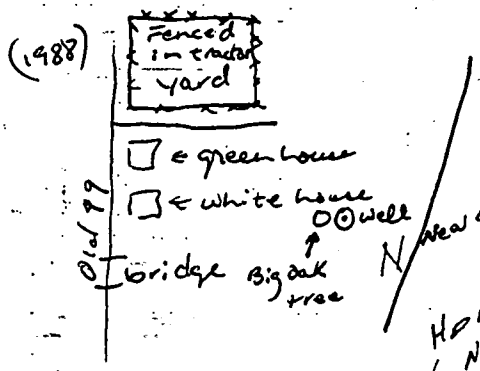

House of M=N Mathis
Nephew of Lee and owner
12/7/83

destroyed 12/7/83

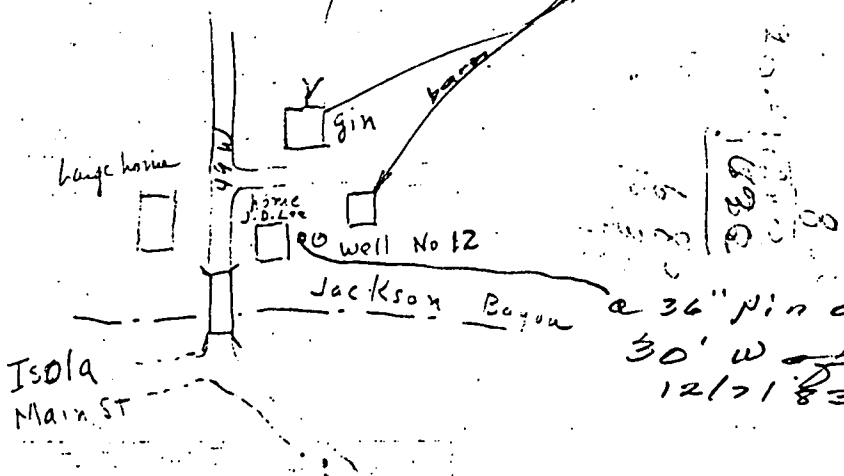

a 36" Nin oak is 30' W of well 12/7/83

GPO 937-142

GWSI UPDATES

Well No B14
County HUMPHREYS

Item	Changed		Requested by		Updated by	
No	From	To	Initial	Date	Initial	Date
C9	331539	331545	DEB	10-6-92	JFF	11-9-92
C10	0903517	0903522	"	"	"	"
C235	11-29-88	Delete	"	11-12-92	JLL	11-13-92
C237	3.00	Delete	"	"	"	"
C237	20.8 (12-10-38)	-20.8	"	"	JLL	11-13-92
C237	15.40 (8-4-60)	-15.4	"	"	"	"
C237	8.30 (11-27-79)	-8.30	"	"	"	"
C237	13.50 (12-7-83)	-13.50	"	"	"	"

Updated
11-13-92
JoAnn