

WELL SCHEDULE

U. S. DEPT. OF THE INTERIOR

GEOLOGICAL SURVEY

WATER RESOURCES DIVISION

MASTER CARD

Record by B.D. Source of data BOWC Date 71 Map _____

State 23 County Holmes Sequential number 26

Latitude: 33° 05' 54" N Longitude: 090° 03' 03" W

Lat-long accuracy: 3 T 15 S, R 2 W, Sec 36, SW SW

Local well number: 2006CC3615N02E Other number: _____

Local use: 020 Owner or name: SAINTS JR COLLE Address: Lexington

Ownership: County, Fed Gov't, City, Corp or Co, Private, State Agency, Water Dist P

Use of water: (A) Air cond, Bottling, Comm, Dewater, Fire, Dom, Irr, Med, Ind, P S, Rec, (S) Stock, Instit, Unused, Repressure, Recharge, Desal-P S, Desal-other, Other H

Use of well: (A) Anode, Drain, Seismic, Heat Res, Obs, Oil-gas, Recharge, Test, Unused, Withdraw, Waste, Destroyed, (W) W

DATA AVAILABLE: Well data Freq. W/L meas.: Field aquifer char.

Hyd. lab. data: _____

Qual. water data; type: _____

Freq. sampling: Pumpage inventory: period: _____

Aperture cards: _____

Log data: _____

WELL-DESCRIPTION CARD

SAME AS ON MASTER CARD Depth well: 118.6 Meas. rept accuracy 3

Depth cased: 115.6 Casing type: _____; Diam. 4 3/8 in

Finish: (C) porous concrete, (F) gravel w. (perf.), (G) gravel w. (screen), (H) horiz. gallery, (O) open end, (P) perf., (S) screen, (T) sd. pt., (W) shored, (X) open hole, (Z) other S

Method Drilled: (A) air bored, (B) cable, (C) dug, (D) hyd jetted, (H) rot., (J) air, (P) percussion, (R) rotary, (T) reverse, (V) drive, (W) wash, (Z) other F

Date Drilled: 1-21-55 9:55 Pump intake setting: _____ ft

Driller: Bauer name address _____

Lift (type): (A) air, (B) bucket, (C) cent, (J) jet, (L) multiple, (M) multiple, (N) none, (P) piston, (R) rot, (S) submerg, (T) turb, other S Deep Shallow

Power (type): diesel, elec, gas, gasoline, hand, gas, wind; H.P. 5 Trans. or meter no. 7

Descrip. MP _____ ft above _____ ft below LSD, Alt. MP _____

Alt. LSD: _____ Accuracy: (source) _____

Water Level: _____ ft above MP; _____ ft below LSD Accuracy: _____

Date meas: _____ Yield: _____ gpm Method determined _____


Drawdown: _____ ft Accuracy: _____ Pumping period _____ hrs

QUALITY OF WATER DATA: Iron _____ ppm Sulfate _____ ppm Chloride 8.0 ppm Hard. 35 ppm

Sp. Conduct 260 K x 10⁶ 2 Temp. _____ °F Date sampled 4.6.2

Taste, color, etc. _____

Well No. _____



HYDROGEOLOGIC CARD

SAME AS ON MASTER CARD Province: _____ Section: 03

Drainage Basin: D Subbasin: 15J

Topo of well site: (D) depression, stream channel, dunes, flat, hilltop, sink, swamp, (K) (L) (P) (S) (T) (U) (V) offshore, pediment, hillside, terrace, undulating, valley flat

MAJOR AQUIFER: system _____ series TE aquifer, formation, group M.W

Lithology: _____ Origin: _____ Aquifer Thickness: _____ ft

Length of well open to: _____ ft Depth to top of: _____ ft

MINOR AQUIFER: system _____ series _____ aquifer, formation, group _____

Lithology: _____ Origin: _____ Aquifer Thickness: _____ ft

Length of well open to: _____ ft Depth to top of: _____ ft

Intervals Screened: 2-5, 5-12

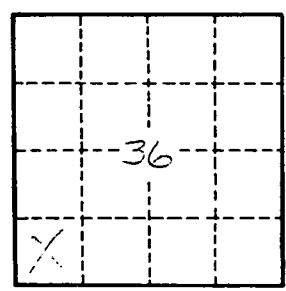
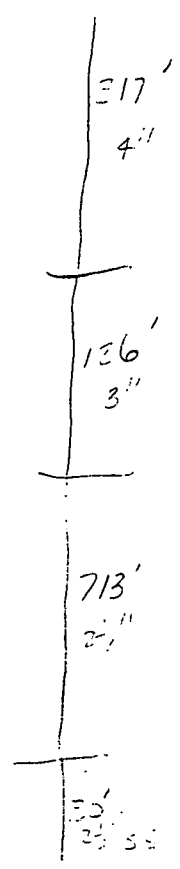
Depth to consolidated rock: _____ ft Source of data: _____

Depth to basement: _____ ft Source of data: _____

Surficial material: _____ Infiltration characteristics: _____

Coefficient Trans: _____ gpd/ft _____ Coefficient Storage: _____

Coefficient Perm: _____ gpd/ft²; Spec cap: _____ gpm/ft; Number of geologic cards: _____



Well No. 26