

WELL SCHEDULE

NO LONGER IN USE
WATER RESOURCES DIVISION
PUMPING SAND

U. S. DEPT. OF THE INTERIOR

GEOLOGICAL SURVEY

FUNCTIONAL
WATER RESOURCES
COMPUTATION BRANCH

MASTER CARD

Record by J. AC Source of data Obs. Dril Date 3-15-67 Map _____

State 24 28 County 3-3-70 HAMU Sequential number: 25 3

Latitude: 32 16 00 N Longitude: 09 01 12 W

Lat-long accuracy: 2 5 1 E 15 NW SW

Local well number: 069 BC 1505 NO 1E Other number: _____

Local use: _____ Owner or name: JACKSON PACKER CO Address: _____

Ownership: County, Fed Gov't, City, Corp or Co, Private, State Agency, Water Dist N

Use of water: (A) Air cond, Bottling, Comm, Dewater, Power, Fire, Dom, Irr, Med, Ind, P S, Rec, (S) Stock, Instit, Unused, Repressure, Recharge, Desal-P S, Desal-other, Other X

Use of well: (A) Anode, Drain, Seismic, Heat Res, Obs, Oil-gas, Recharge, Test, Unused, Withdraw, Waste, Destroyed. X

DATA AVAILABLE: Well data Freq. W/L meas.: Field aquifer char.

Hyd. lab. data: _____

Qual. water data; type: _____

Freq. sampling: _____ Pumpage inventory: yes no period: _____

Aperture cards: _____

Log data: _____

WELL-DESCRIPTION CARD

SAME AS ON MASTER CARD

Depth well: 757 ft Meas. rept accuracy 3

Depth cased; (first perf.): 697 ft Casing type: _____; Diam. 8x6 in

Finish: (C) porous concrete, (F) gravel w. concrete, (G) gravel w. (screen), (H) horiz. gallery, (O) open end, (P) perf., (S) screen, (T) sd. pt., (W) shored, (X) open hole, (O) other 5

Method Drilled: (A) air rot, (B) bored, (C) cable, (D) dug, (H) hyd jetted, (J) air rot., (P) percussion, (R) reverse, (T) rotary, (V) trenching, (W) driven, (O) wash, (O) other H

Date Drilled: 964 Pump intake setting: _____ ft

Driller: RG. MENECKE name address

Lift (type): (A) air, (B) bucket, (C) cent, (J) jet, (L) multiple, (M) multiple, (N) none, (P) piston, (R) rot, (S) submerg, (T) turb, (O) other T Deep Shallow

Power (type): (nat) diesel, elec, gas, gasoline, hand, gas, wind; (LP) H.P. 60 Trans. or meter no. _____

Descrip. MP _____ ft above below LSD, Alt. MP _____

Alt. LSD: 300 Accuracy: (source) 5

Water Level 11 ft above below MP; Ft. below LSD 160 Accuracy: _____

Date meas: 464 Yield: 250 gpm Method determined _____


Drawdown: _____ ft Accuracy: _____ Pumping period _____ hrs

QUALITY OF WATER DATA: Iron _____ ppm Sulfate _____ ppm Chloride _____ ppm Hard. _____ ppm

Sp. Conduct _____ K x 10⁶ Temp. _____ °F Date sampled _____

Taste, color, etc. _____

Well No. N69



HYDROGEOLOGIC CARD

SAME AS ON MASTER CARD 03 Physiographic Province: 03 Section: _____

D Drainage Basin: 137 Subbasin: _____

Topo of well site: (D) depression, (C) stream channel, (E) dunes, (F) flat, (R) hilltop, (K) sink, (L) swamp, (P) offshore, (S) pediment, (T) hillside, (U) terrace, (V) undulating, valley flat: _____

MAJOR AQUIFER: _____ system _____ series TE _____ aquifer, formation, group SS

Lithology: _____ Origin: _____ Aquifer Thickness: _____ ft

125 Length of well open to: _____ ft 60 Depth to top of: _____ ft 632

MINOR AQUIFER: _____ system _____ series _____ aquifer, formation, group _____

Lithology: _____ Origin: _____ Aquifer Thickness: _____ ft

_____ Length of well open to: _____ ft _____ Depth to top of: _____ ft _____

Intervals Screened: _____

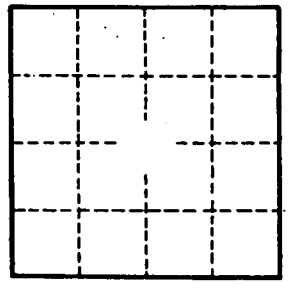
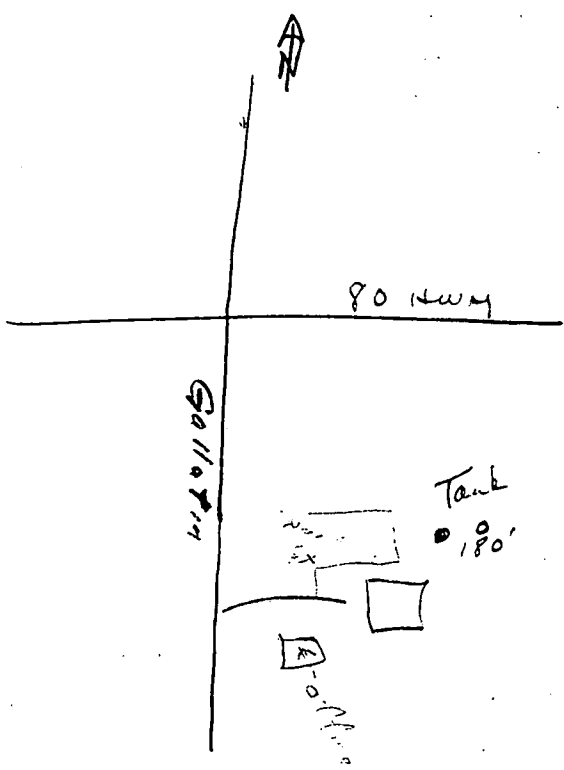
Depth to consolidated rock: _____ ft _____ Source of data: _____

Depth to basement: _____ ft _____ Source of data: _____

Surficial material: _____ Infiltration characteristics: _____

Coefficient Trans: _____ gpd/ft _____ Coefficient Storage: _____

Coefficient Perm: _____ gpd/ft²; Spec cap: _____ gpm/ft; Number of geologic cards: _____



Well No. N69