

WELL SCHEDULE

U. S. DEPT. OF THE INTERIOR

GEOLOGICAL SURVEY

WATER RESOURCES DIVISION

PUNCHED

MASTER CARD

Record by E.J. Harvey Source of data OWNER Date 8/10/70 Map

State G.D. 28 County (or town) 25

Latitude: 321732N Longitude: 0901601 Sequential number: 1

Lat-long accuracy: 20 T. 5 S. R. 1 Sec 11 SE NE NW NE

Local well number: M025BA1105NO1W Other number: _____

Local use: _____ Owner or name: _____

Owner or name: LE BURNETT Address: JACKSON

Ownership: (C) County, Fed Gov't, (M) City, Corp or Co, (N) Private, (S) State Agency, Water Dist _____

Use of water: (A) Air cond, (B) Bottling, (C) Comm, (D) Dewater, (E) Power, (F) Fire, (G) Dom, (H) Irr, (I) Med, (J) Ind, (K) P S, (L) Rec, (M) Stock, (N) Instit, (O) Unused, (P) Reppure, (Q) Recharge, (R) Desal-P S, (S) Desal-other, (T) Other _____

Use of well: (A) Anode, (D) Drain, (G) Seismic, (H) Heat Res, (I) Obs, (J) Oil-gas, (K) Recharge, (L) Test, (M) Unused, (N) Withdraw, (O) Waste, (P) Destroyed _____

DATA AVAILABLE: Well data Freq. W/L meas.: _____ Field aquifer char. _____

Hyd. lab. data: _____

Qual. water data; type: _____

Freq. sampling: _____ Pumpage inventory: _____

Aperture cards: _____

Log data: _____

WELL-DESCRIPTION CARD

SAME AS ON MASTER CARD Depth well: 923 ft Meas. rept. 3

Depth cased; (first perf.): 400 ft Casing type: _____; Diam. 4 1/2 in

Finish: (C) porous concrete, (F) gravel w. (G) gravel w. (H) horiz. open perf., (I) screen, (J) sd. pt., (K) shored, (L) open hole, (M) other _____

Method Drilled: (A) air bored, (B) cable, (C) dug, (D) hyd rot., (E) jetted, (F) air percussion, (G) reverse, (H) trenching, (I) driven, (J) drive wash, (K) other _____

Date Drilled: 1948 978 Pump intake setting: _____ ft

Driller: Dennis E King name Canter address

Lift (type): (A) air, (B) bucket, (C) cent, (D) jet, (E) multiple, (F) multiple, (G) none, (H) piston, (I) rot, (J) submerg, (K) turb, (L) other _____ Deep Shallow

Power (type): (A) diesel, (B) gas, (C) gasoline, (D) hand, (E) gas, (F) wind; (G) H.P. 7 1/2 4 Trans. or meter no. _____

Descrip. MP _____ above _____ ft below LSD, Alt. MP _____

Alt. LSD: 396 Accuracy: (source) _____

Water Level _____ ft above _____ ft below MP; _____ ft below LSD Accuracy: _____

Date mea: 1948 48 Yield: _____ gpm 30 Method determined _____

Drawdown: _____ ft Accuracy: _____ Pumping period _____ hrs _____

QUALITY OF WATER DATA: Iron _____ ppm Sulfate _____ ppm Chloride _____ ppm Hard. _____ ppm

Sp. Conduct _____ K x 10⁶ Temp. _____ °F Date sampled _____

Taste, color, etc. _____

Well No. M 25

Latitude-longitude _____
N
S
d m s d m s

HYDROGEOLOGIC CARD

SAME AS ON MASTER CARD Physiographic Province: 03 Section: _____

Drainage Basin: D 113T Subbasin: _____

Topo of well site: (D) depression, stream channel, dunes, flat, hilltop, sink, swamp, (C) offshore, pediment, hillside, terrace, undulating, valley flat, (E) (F) (H) (K) (L) (P) (S) (T) (U) (V)

MAJOR AQUIFER: system _____ series TE aquifer, formation, group SS

Lithology: US Origin: 2 Aquifer Thickness: _____ ft

Length of well open to: _____ ft Depth to top of: _____ ft

MINOR AQUIFER: system _____ series _____ aquifer, formation, group _____

Lithology: _____ Origin: _____ Aquifer Thickness: _____ ft

Length of well open to: _____ ft Depth to top of: _____ ft

Intervals Screened: 30' Bronze Screen 823'-923'

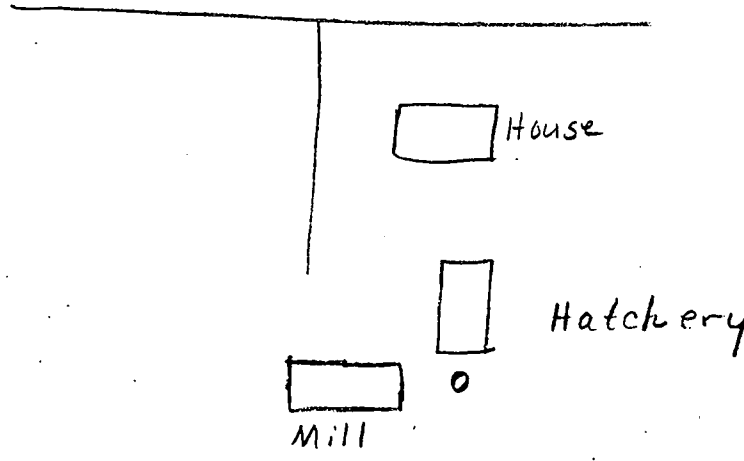
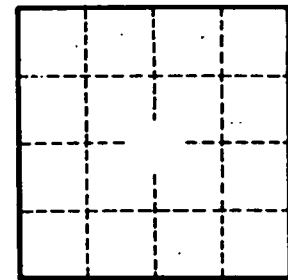
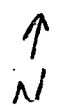
Depth to consolidated rock: _____ ft Source of data: _____

Depth to basement: _____ ft Source of data: _____

Surficial material: _____ Infiltration characteristics: _____

Coefficient Trans: _____ gpd/ft Coefficient Storage: _____

Coefficient Perm: _____ gpd/ft²; Spec cap: _____ gpm/ft; Number of geologic cards: _____



Well No. _____

M 25