

TRANSMITTED FOR ADP

GW7737

Recorded by WTD
Date 4/29/87
Agency USGS

U.S. GEOLOGICAL SURVEY
WATER RESOURCES DIVISION
MISSISSIPPI DISTRICT

Well No. H188
E-Log No. 881
County HINDS

WELL RECORD

Jackson Quad

Site Id 321909090132202 R=0* T=A* 2=W* Data reliab. 3=C ^CU

GEN. SITE DATA

Dist. 6=28* State 7=28* Co. 8=10491* Lat. Long. 9=3219091* 10=0901322* 360

Well NO. 12=H1881* Location 13=SW S 32 T 06 N R 01 E* Alt. 16=362.1*

Hyd. Unit (OWDC) 20=031810102* Date 21=1987104129* (YYYYMMDD) 17=M*

Agency Use 803=0* Well Use 23=1* Water Use 24=S* Hole depth 27=1884.1* Well depth 28=1628.1*

WL 30=285.1* Date 31=1987104129* Source 33=D* Flow 37=1*

Project No. 5= prim. AQ. 77=124SPRT*

LIFT

R=42* T=A* 254#1* Date 38=1987104129* Lift Type 43=S* Intake 44=

Power Type 45=E* H.P. 46=

CONSTR.

R=58* T=A* 723#1* Date 60=1987104129* Drlg 63=064* Name Layne

Method 65=H* Finish 66=S* Remarks

CASING

R=76* T=A* 725#1* 59#1* Top csng 77# Bot. csng 78=1608.1* Diam. 79# 6.1*

R=76* T=A* 725#2* 59#1* Top csng 77# Bot. csng 78= Diam. 79#

OPENINGS

R=82* T=A* 726#1* 59#1* Top 83# 1608.1* Bottom 84=1628.1* Type 85=S*

Diam. 87# 6.1* Size 88=

R=82* T=A* 726#2* 59#1* Top 83# Bottom 84= Type 85=

87= 88=

AQUIFERS

R=90* T=A* 721#1* Top 91=598.1* Bot 92=630.1* Unit Id 93=124SPRT*

R=90* T=A* 721#2* Top 91= Bot 92= Unit Id 93=

AULICS

R=98* T=A* 99#1* Unit tested 100# 103#

105# 106# 107#

City of Jackson
Jackson Zoo

ANAL: R=114* T=A* 706= (GW) * Year 115# 11987 * 117= USGS * 120= B * 35

R=121* T=A* Yr Begin 115# * Network 257# *

YIELD: R=146* T=A* Flow/Pumped (circle one) 147#1* 148= 11987104129 * 150= 164 * 35

Q/S 272= * * * * *

OWNER: R=158* T=A* 718#1* Date 159# 11987104129 * Owner No. Test well #2
for well #1

Owner 161# JACKSON ZOO * * * * *

OWNER ID: R=189* T=A* 736#1* E-Log No. 190# 8811 * 191= M I S S I S S I * * * * *

FIELD QW: R=192* T=A* 738#1* Date 193# 11987104129 * Temp 196#00010* 197= 26.0 *

R=192* T=A* 738#2* Date 193# 11987104129 * Cond 196#00095* 197= 450 * *

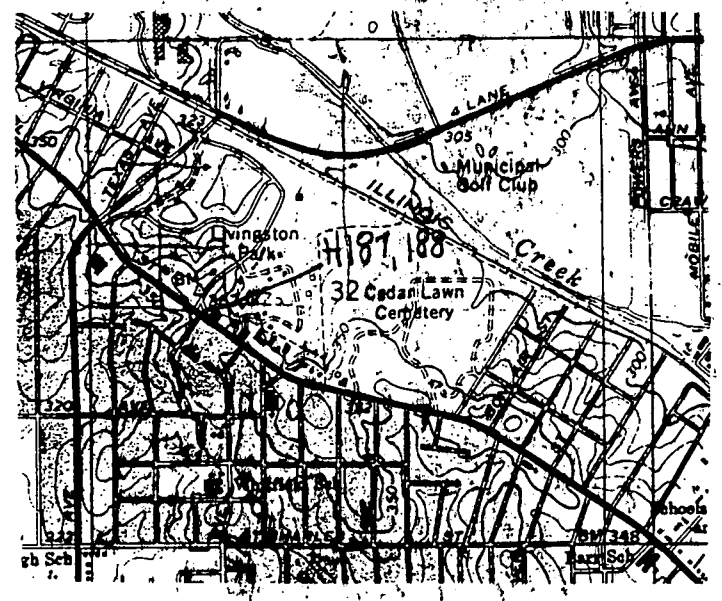
R=192* T=A* 738#3* Date 193# 11987104129 * pH 196#00400* 197= 8.2 *

LOGS: R=198* T=A* 739#1* Log 199# E * Top 200= 201 * * Bot 201= 884 * *

R=198* T=A* 739#2* 199# * * 200= 0 * * 201= 334 * *

Remarks: R=183# 311= * * * * *

184: 58' dd @ 164gpm after 4 hrs.



DEPARTMENT OF ENVIRONMENTAL QUALITY - OLWR-
PUBLIC SUPPLY WELLS PROJECT

GPS LOG

USER NAME (S): DLB+DC DATE: May 1-2002

UNIT DEQ #: _____ FILE #: _____

HEALTH DEPT. #: N.A. ELEVATION: _____

USGS #: H188 OLWR #: MS-GW-07737

OWNER: Jackson Zoo QUAD: Jackson.

LOCATION: _____ S 32 T 6 N R 1E COUNTY Hinds

LOCATION DESCRIPTION: .05 miles South east from
entrance to Zoo.

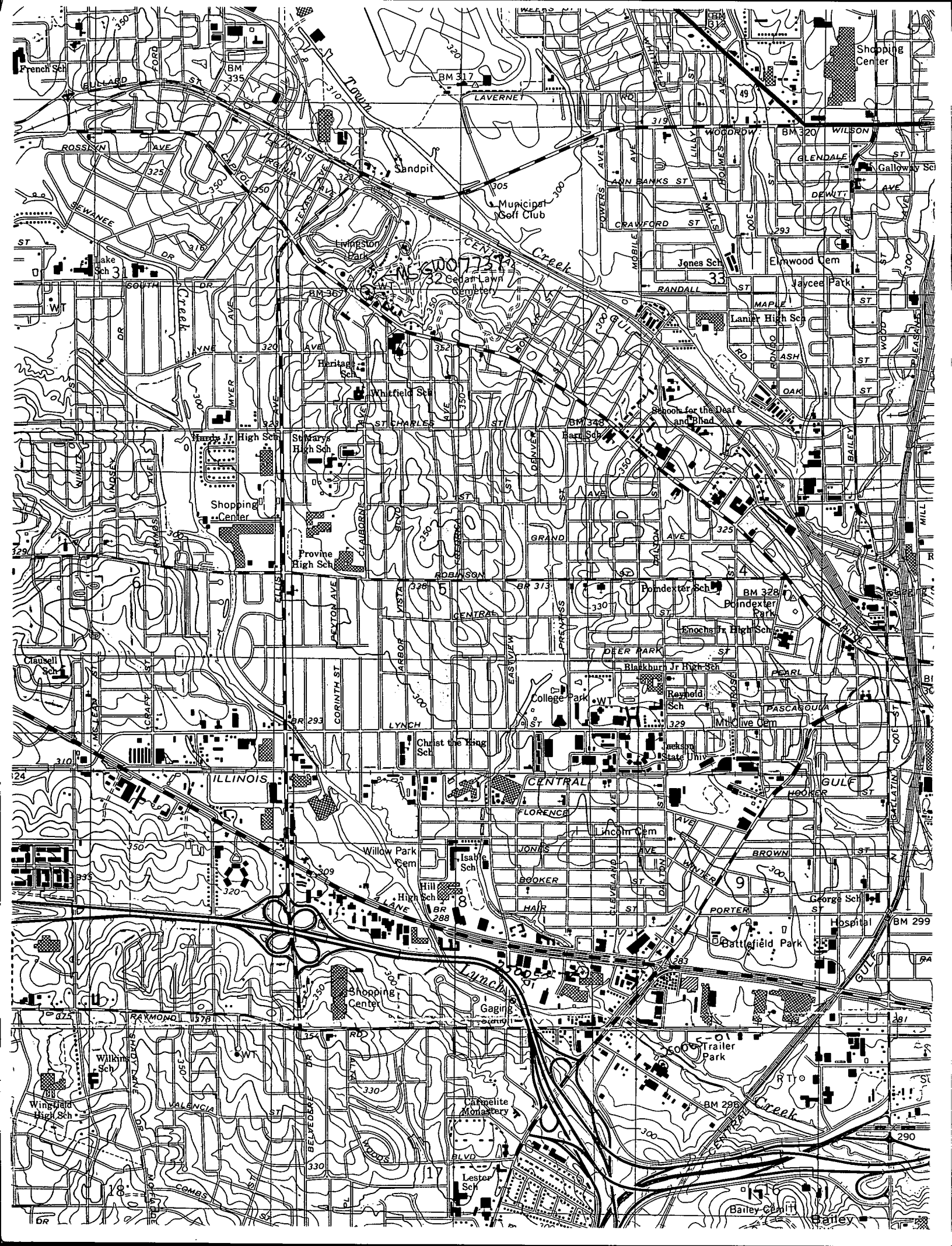
CASING DIA: 6" PUMP TYPE & SIZE: Submersible

GPS FIELD LOCATION: LAT. _____ LONG. _____

GPS CORRECTED LOCATION: LAT. 32.31896 LONG. 90.222305

REMARKS: Not public water


32° 19' 08.26" 90° 13' 20.3"



Hinds
Zoo

H184 GW-07737 (no Boh # reg.)

32.31896
90.22305



H188. Jackson, city of. Zoo well. Hinds Co. 5/1/2002

