

PUNCHED

WELL SCHEDULE

U. S. DEPT. OF THE INTERIOR

GEOLOGICAL SURVEY

WATER RESOURCES DIVISION

MASTER CARD

Record by Wm. F. Powell Source of data 8/19/55 Date 8/3/70 Map _____

State G.D. County 28 (or town) _____ Sequential number: 25

Latitude: 32° 23' 27" N Longitude: 090° 06' 44" W

Lat-long accuracy: 2 T, 6 S, R 2 W, Sec 5, SE 1/4, NW 1/4, NW 1/4 SE 1/4 B & M

Local well number: H0728D0506N02E Other number: _____

Local use: _____ Owner or name: _____

Owner or name: JACOB F. SMITH Address: Old Canton Rd.

Ownership: County, Fed Gov't, City, Corp or Co, Private, State Agency, Water Dist _____ P

Use of Air cond, Bottling, Comm, Dewater, Power, Fire, Dom Irr, Med, Ind, P S, Rec, _____

Water: (S) (T) (U) (V) (W) (X) (Y) (Z) _____ H

Use of (A) (D) (G) (H) (I) (J) (K) (L) (M) (N) (O) (P) (Q) (R) (S) (T) (U) (V) (W) (X) (Y) (Z) _____ W

well: Anode, Drain, Seismic, Heat Res, Obs, Oil-gas, Recharge, Test, Unused, Withdraw, Waste, Destroyed.

DATA AVAILABLE: Well data Freq. W/L meas.: _____ Field aquifer char. _____

Hyd. lab. data: _____

Qual. water data; type: _____

Freq. sampling: _____ Pumpage inventory: yes no period: _____

Aperture cards: _____

Log data: _____

WELL-DESCRIPTION CARD

SAME AS ON MASTER CARD Depth well: _____ ft Meas. _____

Depth cased: _____ ft Casing type: _____; Diam. _____ in

Finish: (C) porous concrete, (F) gravel w. concrete, (G) gravel w. (screen), (H) horz. gallery, (I) open end, (J) perf., (K) screen, (L) sd. pt., (M) shored, (N) open hole, (O) other _____ S

Method: (A) air rot, (B) bored, (C) cable, (D) dug, (E) hyd rot, (F) jetted, (G) air percussion, (H) reverse, (I) trenching, (J) driven, (K) wash, (L) other _____ H

Date Drilled: _____ Pump intake setting: _____ ft

Driller: _____ name _____ address _____

Lift (type): (A) air, (B) bucket, (C) cent, (D) jet, (E) multiple (cent.), (F) multiple (turb.), (G) none, (H) piston, (I) rot, (J) submerg, (K) turb, (L) other _____ Deep Shallow

Power (type): diesel, elec, gas, gasoline, hand, gas, wind; H.P. _____ Trans. or meter no. _____

Descrip. MP _____ ft above _____ ft below LSD, Alt. MP _____

Alt. LSD: 325 Accuracy: _____

Water Level: _____ ft above _____ ft below MP; _____ ft below LSD Accuracy: _____

Date meas: _____ Yield: _____ gpm Method determined _____

Drawdown: _____ ft Accuracy: _____ Pumping period _____ hrs

QUALITY OF WATER DATA: Iron _____ ppm Sulfate _____ ppm Chloride _____ ppm Hard. _____ ppm

Sp. Conduct _____ K x 10⁶ Temp. _____ °F Date sampled _____

Taste, color, etc. _____

Well No. H72

Latitude-longitude _____
d m s N S d m s

HYDROGEOLOGIC CARD

18 03 Section: _____
 19 D Drainage Basin: _____
 20 21
 22 137 Subbasin: _____
 23 24

25 (D) (C) (E) (F) (R) (K) (L)
 Top of well site: depression, stream channel, dunes, flat, hilltop, sink, swamp.
 26 (Ø) (P) (S) (T) (U) (V)
 offshore, pediment, hillside, terrace, undulating, valley flat _____

MAJOR AQUIFER: _____ system _____ series _____ aquifer, formation, group _____
 28 29 30 31

Lithology: _____ Origin: _____ Aquifer Thickness: _____ ft
 32 33 34

Length of well open to: _____ ft _____ Depth to top of: _____ ft _____
 35 37 38 40 41 43

MINOR AQUIFER: _____ system _____ series _____ aquifer, formation, group _____
 44 45 46 47

Lithology: _____ Origin: _____ Aquifer Thickness: _____ ft
 48 49 50

Length of well open to: _____ ft _____ Depth to top of: _____ ft _____
 51 53 54 56 57 59

Intervals Screened: _____

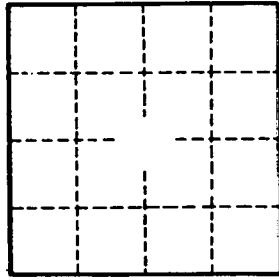
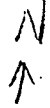
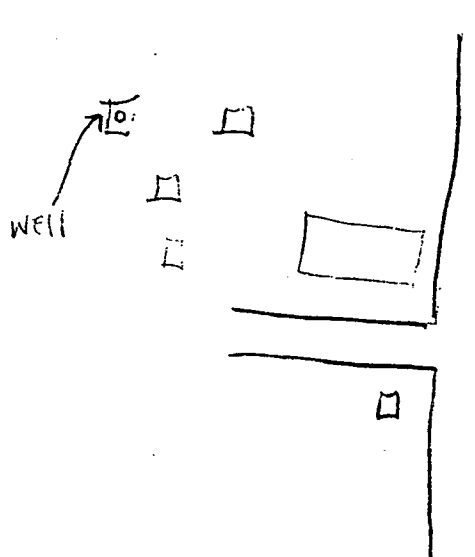
Depth to consolidated rock: _____ ft _____ Source of data: _____
 60 63 64

Depth to basement: _____ ft _____ Source of data: _____
 65 68 69

Surficial material: _____ Infiltration characteristics: _____
 70 71 72

Coefficient Trans: _____ gpd/ft _____ Coefficient Storage: _____
 73 75 76 78

Coefficient Perm: _____ gpd/ft²; Spec cap: _____ gpm/ft; Number of geologic cards: _____
 79



Well No. _____

H72