

85
(October 1950)

UNITED STATES
DEPARTMENT OF THE INTERIOR
GEOLOGICAL SURVEY
WATER RESOURCES DIVISION

203.
10.62
192.38

WELL SCHEDULE

Date June 16, 1954 Field No. _____
Record by Harvey Office No. H 63
Source of data _____ South well # 2

1. Location: State Miss. County Hinds
Map Jackson Quad

SEJE SW 1/4 SW 1/4 sec. 26 T 6 N R 1 E W

2. Owner: University Hospital Address _____
Tenant _____ Address _____
Driller Layne Control Address Hwy 80 W.

3. Topography _____

4. Elevation 326* ft. above M.S.L.
below

5. Type: Dug, drilled, driven, bored, jetted 2 1953

6. Depth: Rept. 760 ft. Meas. _____ ft.

7. Casing: Diam 10 in., to 6 in., Type _____
Depth 694 ft., Finish 60' screen G.P.

8. Chief Aquifer Top of screen @ 694' ft. to _____ ft.
Others 192.38 @ 11:50 AM 9/19/58

9. Water level 167 ft. rept. acc. to bldg. supt. 19 54 above
meas. below

Breather on east side of well which is 22 ft. above surface
below

10. Pump: Type L. turb. Capacity 300 G. M.
Power: Kind Elec. Horsepower 30

11. Yield: Flow _____ G. M., Pump 300 G. M., Meas. Rept. Est. _____
Drawdown 40-60 ft. after 24 hours pumping acc to bldg. supt. 300? G. M.


12. Use: Dom., Stock, PS., RR., Ind., Irr., Obs. Air Cond. + other
Adequacy, permanence Adequate hosp. use.


13. Quality _____ Temp _____ °F.
Taste, odor, color _____ Sample Yes
No

Unfit for _____

14. Remarks: (Log, Analyses, etc.) Csg. cemented
40-60' dd. Add. 1 ppm cl.

SWL 173 Feb 1953





HERE IT WILL BE

ROSE NO. 0.

0.0

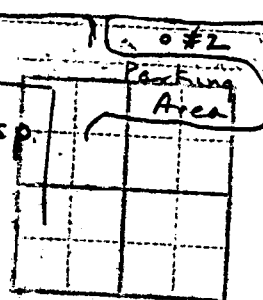
DETAILS OF THE

FOUNDATION

Number of data

Comp

2 R



Parking Area

N. State St

- 1. Tenant
- 2. Miller
- 3. Topography
- 4. Elevation
- 5. Type: Dug, filled, driven, bored
- 6. Depth: Rept. ft. Me.
- 7. Casings: Diam. in. to
- 8. Depth: ft. Finish
- 9. Cast: Spigot
- 10. Others
- 11. Water level
- 12. Capacity
- 13. Pump: Type
- 14. Power: Kind
- 15. Yield: Flow
- 16. Drawdown
- 17. Test: Data
- 18. Adv: ()

Pressure tank operation
All year operation

1. ()

DEPARTMENT OF ENVIRONMENTAL QUALITY - OLWR
PUBLIC SUPPLY WELLS PROJECT

GPS LOG

USER NAME(S): STEWART/EVERETT DATE: 6/16/94

UNIT DEQ #: 84090 FILE #: B061616B

HEALTH DEPT. #: 250034-02 ELEV. 328

USGS #: H63 OLWR #: GW3369

OWNER: U. MED. CENTER Quad: JACKSON

LOCATION: NWSE SW S 26 T 6N R 1E COUNTY: HINDS

LOCATION DESCRIPTION: N/AE PHYSICAL PLANT

CASING DIA: _____ PUMP TYPE & SIZE: 75 HP TURBINE

GPS FIELD LOCATION: LAT. 32° 19.795 LONG. 90° 10.294'

GPS CORRECTED LOCATION: LAT. 32.330158 LONG. 90.171512

REMARKS: _____



16
Lake 359
Hico

BM 306
Hanging

Bearss Academy

Manhattan Academy

Chattanooga Jr High Sch

Amoor Sch

Meadowbrook

St. Anthony

Gating Station

St. Dominic Hospital

Univ of Mississippi Hospital

Murrah High Sch

Power Sch

Radio Tower

WJXN

Golf Course

Brinkley Jr High Sch

Johnson Sch

Trailer Park

Shopping Center

James Sch

Lanier High Sch

High Sch

School for the Deaf and Blind

BR 288

WALKER Sch

North Sch

Walton Sch

Shopping Center

WILSON

Galloway Sch

Earwood Cem

Jaycee Park

Lanier High Sch

BR 288

STILLWOOD

WATKINS

WATKINS

WATKINS

WATKINS

WATKINS

WATKINS

WATKINS

WATKINS

WATKINS

WATKINS

WATKINS

WATKINS

WATKINS

WATKINS

WATKINS

WATKINS

WATKINS

WATKINS

WATKINS

WATKINS

WATKINS

WATKINS

WATKINS

WATKINS

WATKINS

WATKINS

WATKINS

WATKINS

WATKINS

WATKINS

WATKINS

WATKINS

WATKINS

WATKINS

WATKINS

WATKINS

WATKINS

WATKINS

WATKINS

WATKINS

WATKINS

WATKINS

WATKINS

WATKINS

WATKINS

WATKINS

WATKINS

WATKINS

WATKINS