



MISSISSIPPI DEPARTMENT OF ENVIRONMENTAL QUALITY

WELL SCHEDULE

FIPS: 49

WELL: D50

LOG NO.: _____

Recorded by: PPhillips Data Source: Permit Driller's log Date: 10/22/03
(No. tag 9/3/03)

County: Hinds Permit No.: GW15888 DOH No.: 0250005-05?

Quad: Edwards Elevation: 248

1/4: SE 1/4: NW 1/4: SE 1/4: NW Sec.: 27 T: 6N R: 4W

Plotted on quad?: _____ In field? _____ From drillers log? _____ From permit? _____

Latitude: 32° 20' 13" Longitude: 90° 36' 00" GPS? 9/3/03 ^{RLB} From Quad? _____

Primary aquifer: CCKF Secondary aquifer: _____

Use: MU Well status: _____ Local well name: Replaces D6 (GW01979)

Owner: Edwards, Town of

Date completed: 4/9/03 Driller: Herndon Well depth: 1204 Hole Depth: 1233

Pump type: T Power type: E Pump capacity: 351 HP: 60

Casing interval: 0-1140 Casing length: 1140' Casing diameter: 12" Casing type: S

Casing interval: 1058-1143 Casing length: 185' Casing diameter: 8" Casing type: S

Screen interval: 1143-1204 Screen length: 61' Screen diameter: 8" Screen type: SS

Screen interval: _____ Screen length: _____ Screen diameter: _____ Screen type: _____

Type of logs: _____ Log interval: _____

Initial water level: 224' Date: 4/9/03 M.P. description: _____

Water Quality Data? _____ Source: _____ Reliability: _____

Water Level Data? _____ Source: _____ Reliability: _____

Pump Test Data? _____ Source: _____ Reliability: _____

Water Use Data? _____ Source: _____ Reliability: _____

Department of Environmental Quality
Office of Land and Water Resources

Ground Water Permit
General Report

Permit Number: MS-GW-15888

County: HINDS

Owner: EDWARDS, TOWN OF

Aquifer: CCKF

USGS No: N/A D42

BOH No: N/A

Location: SE 1/4 of the NW 1/4 of SEC 27 TWN 06N RNG 04W Lat: 322012 Long: 903600

Quad: EDWARDS

District: N/A

Date Issued: 25-MAR-86

Date Renewed: 26-MAR-96

Date Expired: 25-MAR-06

Applicant: EDWARDS, TOWN OF

Owner: EDWARDS, TOWN OF

Address 1: P. O. BOX 215

Address 1: P. O. BOX 215

Address 2: N/A

Address 2: N/A

Address 3: N/A

Address 3: N/A

City: EDWARDS

City: EDWARDS

State: MS Zip: 39066

State: MS Zip: 39066

Driller: HERNDON WELL & SUPPLY

Maximum Rate: 225

Amount Withdrawn Acre feet: 89.6255

Amount Withdrawn Mgd: .08

City of Edwards
Intersection of Cemetery +
Hy 467 @ Water Tower

PO00956

Use

MUNICIPAL

Casing

Type: STEEL

Diameter: 10

Length: 1038

Screen

Type: STAINLESS STEEL

Diameter: 8

Length: 30

**DEPARTMENT OF ENVIRONMENTAL QUALITY - OLWR-
PUBLIC SUPPLY WELLS PROJECT**

GPS LOG

USER NAME (S) : RLB

DATE : SET 3 2003

UNIT DEQ # : _____

FILE # : _____

HEALTH DEPT. ^{250005-05 ??}
no tag on well

ELEVATION :

USGS # : ^{D6 is replaced}
~~D42~~ D50 NEW REPLACEMENT WELL
:GW-15888

OLWR #

OWNER : EDWARDS TOWN OF

QUAD : EDWARDS

LOCATION : SE NW S 27 T 6N R 4W COUNTY HINDS

LOCATION DESCRIPTION : TOWN OF EDWARDS AT INTERSECTION OF
CEMETARY AND HY 467 AT WATER TOWER. REPLACEMENT WELL

CASING DIA : 10 PUMP TYPE & SIZE : TB

GPS FIELD LOCATION : LAT 32.33693-90.60007.


LONG.

GPS CORRECTED LOCATION : LAT

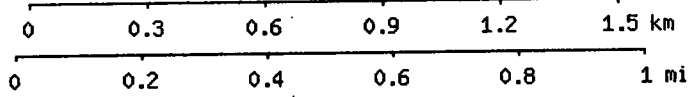
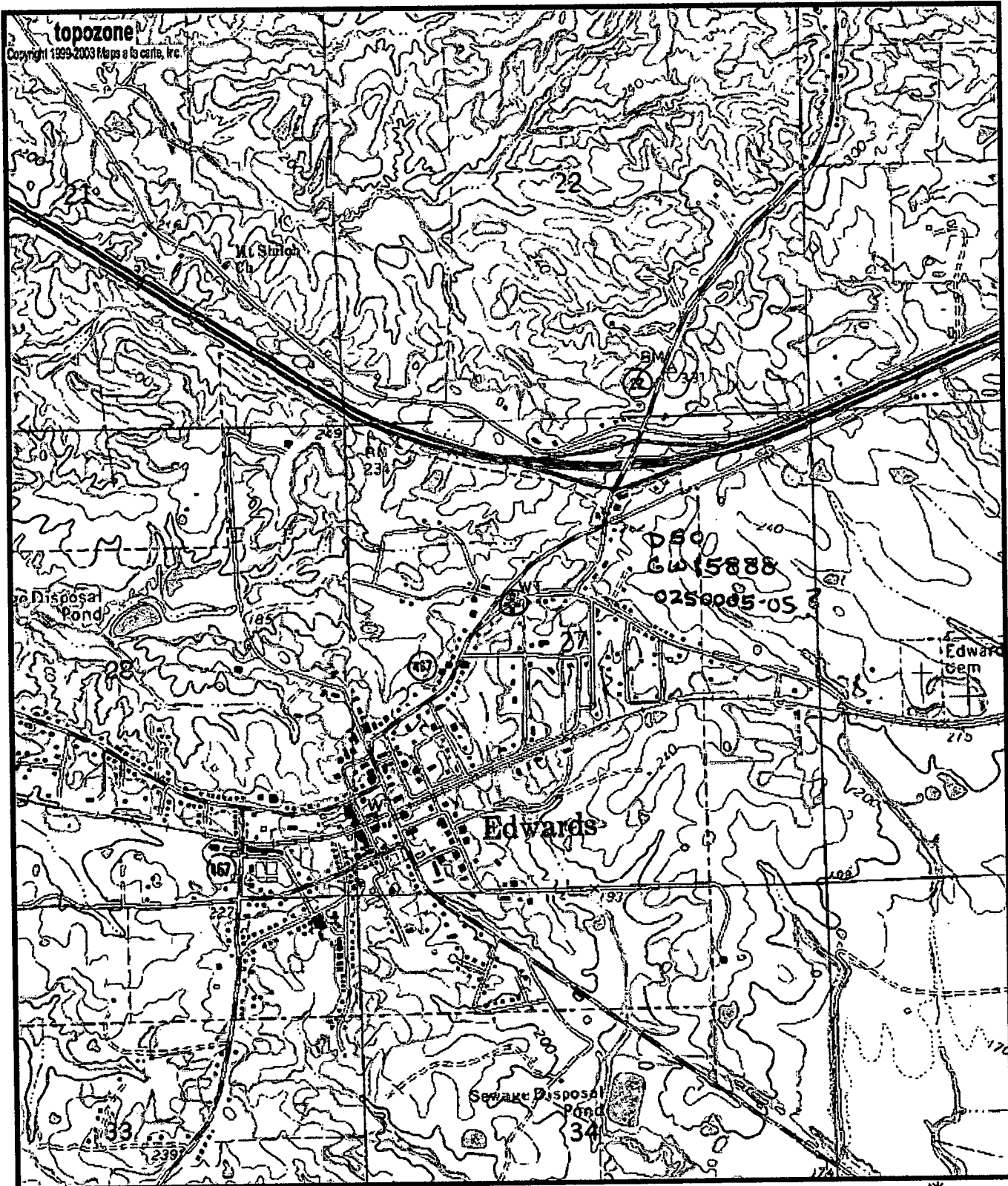
LONG.

REMARKS : P000956

W



EDWARDS TOWN OF D50
GW 15888 HINDS CO.
SEPT. 3-2003



Map center is 32° 20' 13"N, 90° 36' 00"W (WGS84/NAD83)
Edwards quad angle - TopoZone Pro elevation display
Projection is UTM Zone 15 NAD83 Datum

M=0.855
G=1.284