

WELL SCHEDULE

U. S. DEPT. OF THE INTERIOR

GEOLOGICAL SURVEY

WATER RESOURCES DIVISION

MASTER CARD

Record by J. Shell Source of data BOWC Date 10/68 Map \_\_\_\_\_  
 State 28 County (or town) Harrison Sequential number: 24  
 Latitude: 30 25 57 N Longitude: 08 8 53 03 Sequential number: 19  
 Lat-long accuracy: 3 T. 7 S. R. 9 E. Sec 16, NE SE  
 Local well number: M 266 AD 16 07 50 9 W Other number: \_\_\_\_\_  
 Local use: 088 Owner or name: \_\_\_\_\_  
 Owner or name: JAMES TALLEY Address: 402 Central Ave. Bitoxi.  
 Ownership: County, Fed Gov't, City, Corp or Co, Private, State Agency, Water Dist P  
 Use of water: (A) Air cond, Bottling, Comm, Dewater, Power, Fire, Dom, Irr, Med, Ind, P S, Rec, (S) Stock, Instat, Unused, Repressure, Recharge, Desal-P S, Desal-other, Other H  
 Use of well: (A) Anode, Drain, Seismic, Heat Res, Obs, Oil-gas, Recharge, Test, Unused, Withdraw, Waste, Destroyed W  
 DATA AVAILABLE: Well data  Freq. W/L meas.:  Field aquifer char.   
 Hyd. lab. data: \_\_\_\_\_  
 Qual. water data; type: \_\_\_\_\_  
 Freq. sampling: \_\_\_\_\_ Pumpage inventory:  yes  no, period: \_\_\_\_\_  
 Aperture cards: \_\_\_\_\_  
 Log data: \_\_\_\_\_


WELL-DESCRIPTION CARD

SAME AS ON MASTER CARD Depth well: 1236 ft Meas. 1236 accuracy 3  
 Depth cased: 1206 ft Casing type: Galv. Steel; Diam. \_\_\_\_\_ in \_\_\_\_\_  
 Finish: (C) porous concrete, (F) gravel w. (perf.), (G) gravel w. (screen), (H) horiz. gallery, (I) open end, (J) multiple, (K) multiple, (L) none, (M) piston, (N) rot, (O) submerg, (P) turb, (Q) other, (R) other, (S) other, (T) other, (U) other, (V) other, (W) other, (X) other, (Y) other, (Z) other 5  
 Method Drilled: (A) air rot, (B) bored, (C) cable, (D) dug, (E) hyd rot., (F) jetted, (G) air percuss, (H) rotary, (I) reverse, (J) trenching, (K) driven, (L) drive wash, (M) other H  
 Date Drilled: 7/68 968 Pump intake setting: \_\_\_\_\_ ft \_\_\_\_\_  
 Driller: \_\_\_\_\_ name \_\_\_\_\_ address \_\_\_\_\_  
 Lift (type): (A) air, (B) bucket, (C) cent, (D) jet, (E) multiple, (F) multiple, (G) none, (H) piston, (I) rot, (J) submerg, (K) turb, (L) other  Deep  Shallow 39 40  
 Power (type): nat, diesel, elec, gas, gasoline, hand, gas, wind; LP, H.P.  Trans. or meter no. \_\_\_\_\_  
 Descrip. MP \_\_\_\_\_ ft above \_\_\_\_\_ ft below LSD, Alt. MP \_\_\_\_\_  
 Alt. LSD: \_\_\_\_\_ Accuracy: (source) \_\_\_\_\_  
 Water Level: 45 ft above \_\_\_\_\_ below MP; Ft below LSD 475 Accuracy: \_\_\_\_\_  
 Date meas: 7/68 Yield: 7.68 gpm \_\_\_\_\_ Method determined \_\_\_\_\_  
 Drawdown: \_\_\_\_\_ ft \_\_\_\_\_ Accuracy: \_\_\_\_\_ Pumping period \_\_\_\_\_ hrs \_\_\_\_\_  
 QUALITY OF WATER DATA: Iron \_\_\_\_\_ ppm Sulfate \_\_\_\_\_ ppm Chloride \_\_\_\_\_ ppm Hard. \_\_\_\_\_ ppm  
 Sp. Conduct 600 K x 10<sup>6</sup> \_\_\_\_\_ Temp. 23.5 °C Date sampled \_\_\_\_\_  
 Taste, color, etc. \_\_\_\_\_

PUNCHED

Well No. M 266

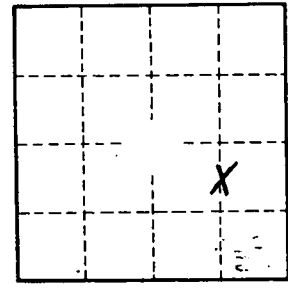
12/5/86  
WL = 24.7



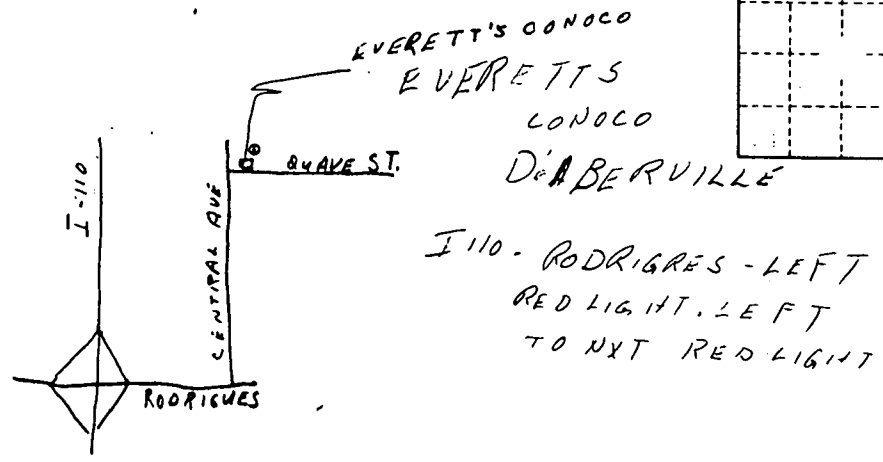
**HYDROGEOLOGIC CARD**

SAME AS ON MASTER CARD  
 Physiographic Province: 03 Section: \_\_\_\_\_  
 Drainage Basin: D Subbasin: 1.3.S  
 Topo of well site: (D) depression, stream channel, dunes, flat, hilltop, sink, swamp, (E) (F) (H) (K) (L) (P) (S) (T) (U) (V) offshore, pediment, hillside, terrace, undulating, valley flat F  
 MAJOR AQUIFER: TM aquifer, formation, group PA  
 Lithology: US Origin: 3 Aquifer Thickness: \_\_\_\_\_ ft  
 Length of well open to: \_\_\_\_\_ ft 30 Depth to top of: \_\_\_\_\_ ft \_\_\_\_\_ ft  
 MINOR AQUIFER: \_\_\_\_\_ aquifer, formation, group \_\_\_\_\_  
 Lithology: \_\_\_\_\_ Origin: \_\_\_\_\_ Aquifer Thickness: \_\_\_\_\_ ft  
 Length of well open to: \_\_\_\_\_ ft \_\_\_\_\_ ft \_\_\_\_\_ ft  
 Intervals Screened:  
 Depth to consolidated rock: \_\_\_\_\_ ft \_\_\_\_\_ Source of data: \_\_\_\_\_  
 Depth to basement: \_\_\_\_\_ ft \_\_\_\_\_ Source of data: \_\_\_\_\_  
 Surficial material: \_\_\_\_\_ Infiltration characteristics: \_\_\_\_\_  
 Coefficient Trans: \_\_\_\_\_ gpd/ft \_\_\_\_\_ Coefficient Storage: \_\_\_\_\_  
 Coefficient Perm: \_\_\_\_\_ gpd/ft<sup>2</sup>; Spec cap: \_\_\_\_\_ gpm/ft; Number of geologic cards: \_\_\_\_\_

*2 1/2 miles North of Biloxi.*



*2 1/2 miles North of Biloxi.*



Well No.

M 266