

WELL SCHEDULE

U. S. DEPT. OF THE INTERIOR

GEOLOGICAL SURVEY

WATER RESOURCES DIVISION

MASTER CARD E.W. Reed 4/17/39
Record by J. Shell Source of data _____ Date 10/68 Map _____

State 28 County (or town) Harrison 24

Latitude: 30 27 33 N Longitude: 089 00 40 Sequential number: 1

Lat-long accuracy: 3 T. 70 R. 10 Sec. 5 SE SW

Local well number: M 039 DC 0507510 W Other number: _____ B & M

Local use: _____ Owner or name: _____

Owner or name: J. O'NEAL Address: Lorraine

Ownership: County, Fed Gov't, City, Corp or Co, Private, State Agency, Water Dist P

Use of water: (A) Air cond, Bottling, Comm, Dewater, Power, Fire, Bom, Irr, Med, Ind, P S, Rec, (S) Stock, Instit, Unused, Repressure, Recharge, Desal-P S, Desal-other, Other Abandoned

Use of well: (A) Anode, Drain, Seismic, Heat Res, Obs, Oil-gas, Recharge, Test, Unused, Withdraw, Waste, Destroyed U

DATA AVAILABLE: Well data Freq. W/L meas.: Field aquifer char.

Hyd. lab. data: _____

Qual. water data; type: _____

Freq. sampling: _____ Pumpage inventory: yes no, period: _____

Aperture cards: _____ yes

Log data: _____

WELL-DESCRIPTION CARD

SAME AS ON MASTER CARD Depth well: _____ ft Meas. rept accuracy _____

Depth cased: (first perf.) _____ ft Casing type: _____; Diam. in 3

Finish: (C) porous concrete, (F) gravel w. (perf.), (G) gravel w. (screen), (H) horiz. gallery, (phi) open end, (P) perf., (S) screen, (T) sd. pt., (W) shored, (X) open hole, (Z) other S

Method Drilled: (A) air rot, (B) bored, (C) cable, (D) dug, (H) hyd rot., (J) jetted, (P) air percussion, (R) reverse, (T) trenching, (V) driven, (W) drive wash, (Z) other H

Date Drilled: _____ Pump intake setting: _____ ft

Driller: _____ name (L) address _____

Lift (type): (A) air, (B) bucket, (C) cent., (J) jet, (M) multiple, (N) multiple, (P) none, (R) piston, (S) submerg, (T) turb, (Z) other N Deep Shallow

Power (type): (nat) diesel, elec, gas, gasoline, hand, gas, wind; (LP) H.P. Trans. or meter no.

Descrip. MP X on elbow 2 ft above 1 below LSD, Alt. MP _____

Alt. LSD: 19 Accuracy: 19

Water Level 10.5 ft above 10 below MP; Ft below LSD Accuracy: A

Date meas: 4 3 9 Yield: 5 gpm Method determined 5

Drawdown: _____ ft Accuracy: _____ Pumping period _____ hrs

QUALITY OF WATER DATA: Iron _____ ppm Sulfate _____ ppm Chloride _____ ppm Hard. _____ ppm

Sp. Conduct _____ K x 10⁶ Temp. 73 1/2 °F Date sampled 4 3 9

Taste, color, etc. _____

PUNCHED

Well No. M 39

Well No. M 39

Latitude-longitude N
S
d m s d m s

HYDROGEOLOGIC CARD

1 SAME AS ON MASTER CARD 19 Physiographic Province: 03 Section: _____
 22 D Drainage Basin: 135 23 25 Subbasin: _____ 26

(D) (C) (E) (F) (H) (K) (L)
Topo of well site: depression, stream channel, dunes, flat, hilltop, sink, swamp,
 (Ø) (P) (S) (T) (U) (V) offshore, pediment, hillside, terrace, undulating, valley flat _____ 27

MAJOR AQUIFER: _____ system _____ series _____ 28 29 _____ aquifer, formation, group _____ 30 31

Lithology: _____ 32 33 Origin: _____ 34 Aquifer Thickness: _____ ft

Length of well open to: _____ ft _____ 38 40 Depth to top of: _____ ft _____ 41 43

MINOR AQUIFER: _____ system _____ series _____ 44 45 _____ aquifer, formation, group _____ 46 47

Lithology: _____ 48 49 Origin: _____ 50 Aquifer Thickness: _____ ft

Length of well open to: _____ ft _____ 54 56 Depth to top of: _____ ft _____ 57 59

Intervals Screened: _____

Depth to consolidated rock: _____ ft _____ 60 63 Source of data: _____ 64

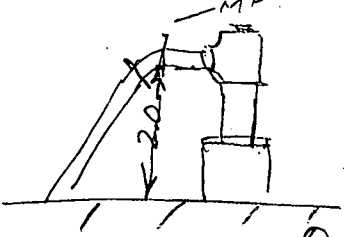
Depth to basement: _____ ft _____ 65 68 Source of data: _____ 69

Surficial material: _____ 70 71 Infiltration characteristics: _____ 72

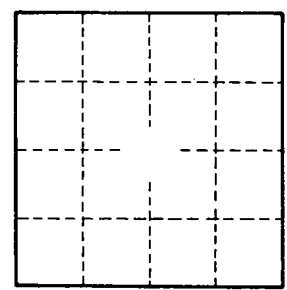

Coefficient Trans: _____ gpd/ft _____ 73 75 Coefficient Storage: _____ 76 78

Coefficient Perm: _____ gpd/ft²; Spec cap: _____ gpm/ft; Number of geologic cards: _____ 79

Abandoned



← 200' →
 old still
 No Trace.



Well No.

M 39