

Recorded by BRR
Date 7/29/87
Agency USGS

U.S. GEOLOGICAL SURVEY
WATER RESOURCES DIVISION
MISSISSIPPI DISTRICT

Well No. L 102
E-Log No. _____
County HANCOCK

WELL RECORD

Logtown Quad

GEN SITE DATA

Site Id 3101141271089136331011 R=0* T=A* 2=W* Data reliab. 3=U* 6

Dist. 6=28* State 7=28* Co. 8=045* Lat. Long. 9=3101141271* 10=089136331*

Well No. 12=7110211* Location 13= S 21 T 09 S R 116 W * Alt. 16= 5.1*

Hyd. Unit (OWDC) 20=03118010041* Date 21=198711071129* (YYYYMMDD) 17=M*

Agency Use 803= Well Use 23=W* Water Use 24=H* Hole depth 27= Well depth 28= 81570.1*

WL 30= 7.1* Date 31=198711041113* Source 33=A* FLOW 37=F*

Project No. 5= PRIM. AQ 714= 1216RmF*

LIFT

R=42* T=A* 254#1* Date 38= / / * Lift Type 43# * Intake 44= *

Power Type 45= * H.P. 46= *

CONSTR.

R=58* T=A* 723#1* Date 60=1967100100* Drlg 63= * Name SUTTER?

Method 65=H* Finish 66=S* Remarks _____

CASING

R=76* T=A* 725#1* 59#1* Top csng 77# 0.1* Bot. csng 78= * Diam. 79# 3.1*

R=76* T=A* 725#2* 59#1* Top csng 77# * Bot. csng 78= * Diam. 79# *

OPENINGS

R=82* T=A* 726#1* 59#1* Top 83# * Bottom 84= * Type 85= *

Diam. 87= * Size 88= *

R=82* T=A* 726#2* 59#1* Top 83# * Bottom 84= * Type 85= *

87= * 88= *

AQUIFERS

R=90* T=A* 721#1* Top 91= * Bot 92= * Unit Id 93= 1216RmF*

R=90* T=A* 721#2* Top 91= * Bot 92= * Unit Id 93= *

HYDRAULICS

R=98* T=A* 99#1* Unit tested 100= * 103= *

R=105* T=A* 99#1* Test No. 106# * 107= * Transmissivity (gal/d)/ft _____

108= * Hydraul. cond. (gal/d)/ft² _____ 110= * Storage coeff. Boundaries _____

ANAL. R=114* T=A* 706= | | | * Year 115# | | | | * 117= | | | | * 120= | | | | *

R=121* T=A* Yr Begin 115# | | | | * Network 257# | | | | *

YIELD R=146* T=A* Flows/Pumped (circle one) 147#1* 148= | | | | / | | | | / | | | | * Q 150= | | | | | | | | | | *
Q/S 272= | | | | | | | | | | *

OWNER R=158* T=A* 718#1* Date 159# 1196211001001* Owner No. JEFF BRENEGEN
PH # 533-7001
Owner 161# SYNDI L S E H A K E W T R I P K I * FMR-OWNER-H.G. DEAN
PH # 533-7994

OTHER -ID R=189* T=A* 736#1* E-Log No. 190# | | | | * 191= M I S S D I S T *

FIELD QW R=192* T=A* 738#1* Date 193# | | | | / | | | | / | | | | * Temp 196#00010* 197= | | | | | | | | | | *
R=192* T=A* 738#2* Date 193# | | | | / | | | | / | | | | * Cond 196#00095* 197= | | | | | | | | | | *
R=192* T=A* 738#3* Date 193# | | | | / | | | | / | | | | * pH 196#00400* 197= | | | | | | | | | | *

LOGS R=198* T=A* 739#1* Log 199# | | | | * Top 200= | | | | | | | | | | * Bot 201= | | | | | | | | | | *
R=198* T=A* 739#2* 199# | | | | * 200= | | | | | | | | | | * 201= | | | | | | | | | | *

Remarks: R=183# 311= | | | | / | | | | / | | | | *

184:

888' deep
20' radius
Red Mason
1977-78

DEPARTMENT OF ENVIRONMENTAL QUALITY - OLWR
PUBLIC SUPPLY WELLS PROJECT

GPS LOG

USER NAME(S): Stewart/Everett DATE: 10/11/95

UNIT DEQ #: _____ FILE #: A101122A

HEALTH DEPT. #: 230057-01 ELEV. 11

USGS #: L102(?) OLWR #: _____

OWNER: Sunrise Mobile Home Park QUAD: Logtown

LOCATION: SW Area S 37 T 95 R 16W COUNTY: Hancock

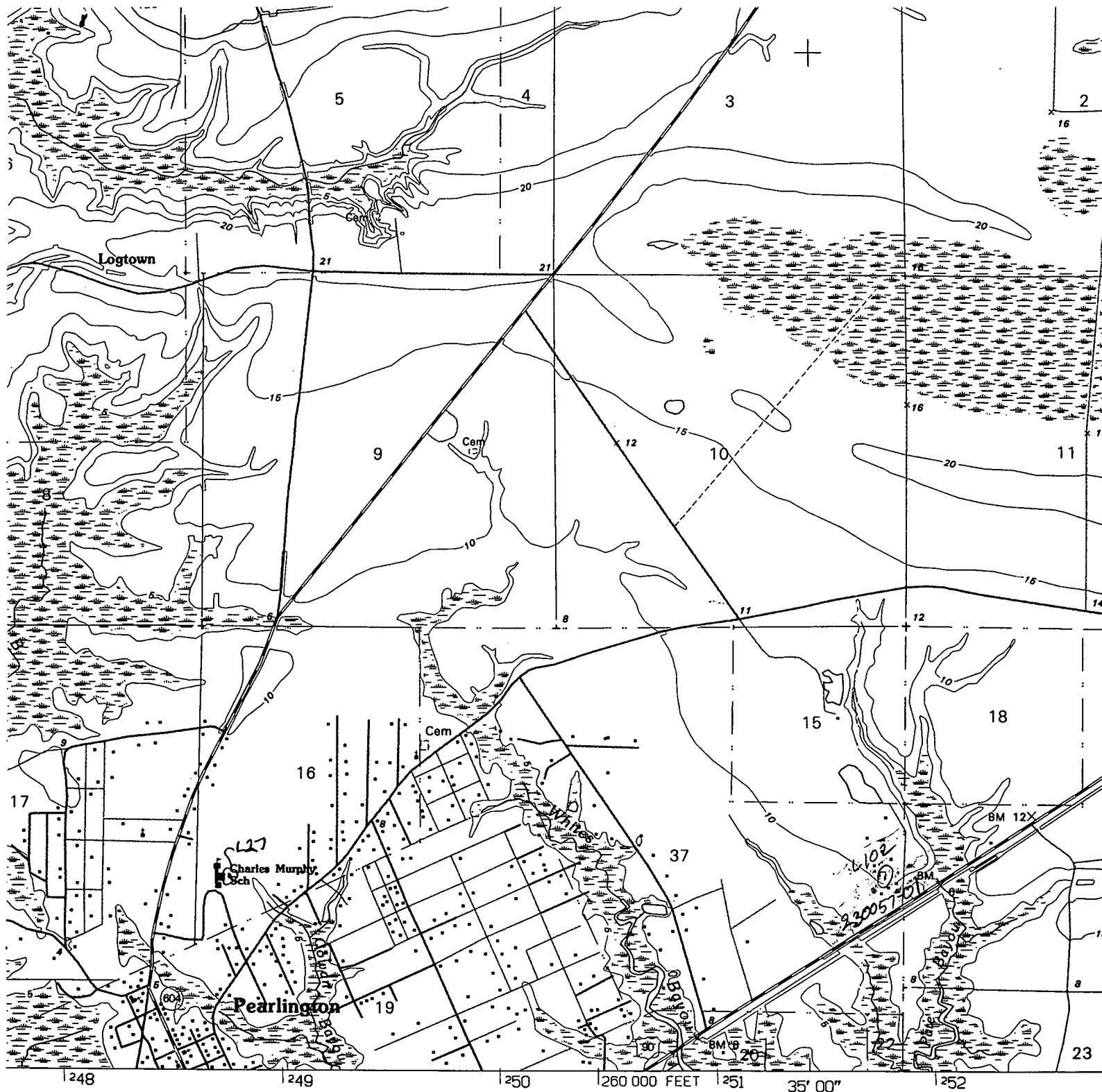
LOCATION DESCRIPTION: Dean Rd x Hwy 90 E of Pearlington

CASING DIA: 4" PUMP TYPE & SIZE: Subm.

GPS FIELD LOCATION: LAT. 30°15.505' LONG. 89°34.757'

GPS CORRECTED LOCATION: LAT. 30.25802274 LONG. 89.57959488

REMARKS: _____



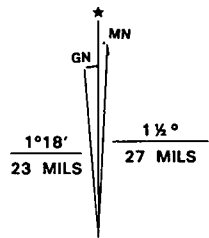
by the United States Geological Survey

by photogrammetric methods from imagery dated 1954
by plane-table surveys 1958. Revised from imagery
and other sources. Field checked 1993. Map edited 1994

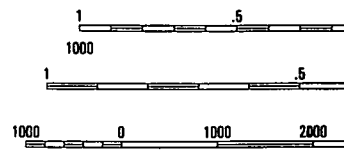
Mean Datum of 1927 (NAD 27). Projection and
meter ticks: Universal Transverse Mercator, zone 16
meter ticks: Mississippi coordinate system, east zone

Mean Datum of 1983 (NAD 83) is shown by dashed
lines. The values of the shift between NAD 27 and NAD 83
at the intersections are obtainable from National Geodetic
Data Center software

Do not be private inholdings within the boundaries of
Federal or State reservations shown on this map



UTM GRID AND 1994 MAGNETIC NORTH
DECLINATION AT CENTER OF SHEET



NAI