

UNITED STATES
DEPARTMENT OF THE INTERIOR
GEOLOGICAL SURVEY
WATER RESOURCES DIVISION

WELL SCHEDULE

Date 9/23, 1960 Field No. _____
Record by B E Warron Office No. H-43
Source of data David Horns Plant Eng

1. Location: State _____ County Grenada

Map SE 1/4 SW 1/4 sec 33 T 22 S R 5 W

2. Owner: McQuay Address Grenada

Tenant _____ Address _____

Driller Robert Rottiff Address Grenada

3. Topography _____

4. Elevation 225 ft. above topog below _____

5. Type: Dug drilled, driven, bored, jetted _____ 1955

6. Depth: Rept. 567 ft. Meas. _____ ft.

7. Casing: Diam. 10 in., to _____ in., Type _____

Depth _____ ft., Finish 6" x 60"

8. Chief Aquifer wilcox From _____ ft. to _____ ft.

Others _____

9. Water level _____ ft. rept. _____ above below _____

_____ which is _____ ft. above below surface

10. Pump: Type Worthington Capacity _____ G. M.

Power: Kind _____ Horsepower 20

11. Yield: Flow _____ G. M., Pump 300 at 60' G. M., Meas., Rept. Est. _____

Drawdown _____ ft. after _____ hours pumping _____ G. M.

12. Use: Dom., Stock, PS., RR., Ind., Irr., Obs. _____

Adequacy, permanence _____


13. Quality _____ Temp 69 °F.

Taste, odor, color _____ Sample Yes No

Unfit for _____

14. Remarks: (Log, Analyses, etc.) 100000 elem

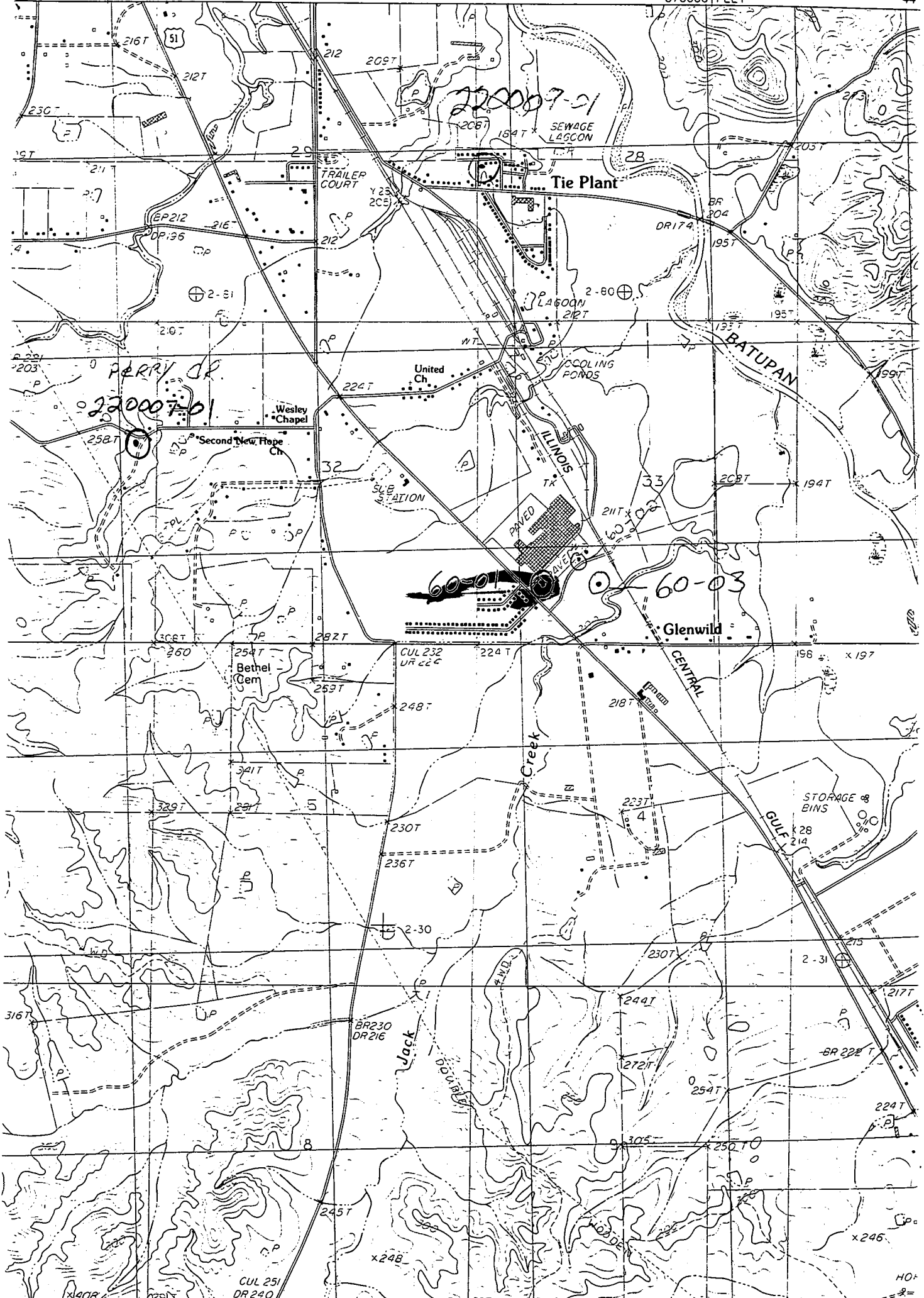
100000 gpd, boiler water treatment



DEPARTMENT OF ENVIRONMENTAL QUALITY - OLWR
PUBLIC SUPPLY WELLS PROJECT

GPS LOG

USER NAME(S): Hardin/Phillips DATE: 11/4/97
UNIT DEQ #: _____ FILE #: B110416E
HEALTH DEPT. #: 220060-01 ELEV. 215
USGS #: H43 OLWR #: GW03170
OWNER: Heatcraft QUAD: Tie Plant
LOCATION: S1/4SW S.33 T.22N R.5E COUNTY: Grenada
LOCATION DESCRIPTION: In aluminum shed at front water
tower
CASING DIA: _____ PUMP TYPE & SIZE: Submersible
GPS FIELD LOCATION: LAT. 33°43'25.7"N LONG. 89°46'58.9"W
GPS CORRECTED LOCATION: LAT. 33.724147 LONG. 89.783217
REMARKS: Measured 20' east of well



220007-01

220007-01

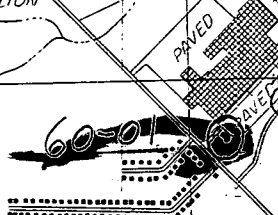
60-03

Glenwild

Bethel Cem

Wesley Chapel

Second New Hope Ch



Tie Plant

LAGOON

COOLING PONDS

ILLINOIS TRAIL

Creek

BATUPUAN

CENTRAL

STORAGE & BINS

Jack

CUL 251 DR 240

BR 230 DR 216

BR 226

DR 216

DR 212

DR 174

DR 196

DR 197

DR 198

DR 199

DR 200

DR 201

DR 202

DR 203

DR 204

DR 205

DR 206

DR 207

DR 208

DR 209

DR 210

DR 211

DR 213

DR 214

DR 215

DR 216

DR 217

DR 218

DR 219

DR 220

DR 221

DR 223

DR 224

DR 225

DR 227

DR 228

DR 229

DR 230

DR 231

DR 232

DR 233

DR 234

DR 235

DR 236

DR 237

DR 238

DR 239

DR 240

DR 241

DR 242

DR 243

DR 244

DR 245

DR 246

DR 247

DR 248

DR 249

DR 250

DR 251

DR 252

DR 253

DR 254

DR 255

DR 256

DR 257

DR 258

DR 259

DR 260

DR 261

DR 262

DR 263

DR 264

DR 265

DR 266

DR 267

DR 268

DR 269

DR 270

DR 271

DR 272

DR 273

DR 274

DR 275

DR 276

DR 277

DR 278

DR 279

DR 280

DR 281

DR 282

DR 283

DR 284

DR 285

DR 286

DR 287

DR 288

DR 289

DR 290

DR 291

DR 292

DR 293

DR 294

DR 295

DR 296

DR 297

DR 298

DR 299

DR 300

DR 301

DR 302

DR 303

DR 304

DR 305

DR 306

DR 307

DR 308

DR 309

DR 310

DR 311

DR 312

DR 313

DR 314

DR 315

DR 316

DR 317

DR 318

DR 319

DR 320

DR 321

DR 322

DR 323

DR 324

DR 325

DR 326

DR 327

DR 328

DR 329

DR 330

DR 331

DR 332

DR 333

DR 334

DR 335

DR 336

DR 337

DR 338

DR 339

DR 340

DR 341

DR 342

DR 343

DR 344

DR 345

DR 346

DR 347

DR 348

DR 349

DR 350

DR 351

DR 352

DR 353

DR 354

DR 355

DR 356

DR 357

DR 358

DR 359

DR 360

DR 361

DR 362

DR 363

DR 364

DR 365

DR 366

DR 367

DR 368

DR 369

DR 370

DR 371

DR 372

DR 373

DR 374

DR 375

DR 376

DR 377

DR 378

DR 379

DR 380

DR 381

DR 382

DR 383

DR 384

DR 385

DR 386

DR 387

DR 388

DR 389

DR 390

DR 391

DR 392

DR 393

DR 394

DR 395

DR 396

DR 397

DR 398

DR 399

DR 400

HO+