

9-185
(October 1950)

210
51
159

✓

UNITED STATES
DEPARTMENT OF THE INTERIOR
GEOLOGICAL SURVEY
WATER RESOURCES DIVISION

WELL SCHEDULE

Date 9/23/60, 19____ Field No. _____
Record by B E Wasson Office No. H-28
Source of data Eugene E. Odum maintenance

1. Location: State _____ County Mendocino

Map NW 1/4 SE 1/4 sec. 18 T 22 S R 5 E W

2. Owner: Mendocino Industries Address Mendocino

Tenant _____ Address _____

Driller Layne Central Address Memphis

3. Topography _____

4. Elevation 210 ft. above topo below _____

5. Type: Dug, drilled, driven, bored, jetted _____ 1956

6. Depth: Rept. 185 ft. Meas. _____ ft.

7. Casing: Diam. 10 in., to _____ in. Type _____

Depth _____ ft., Finish _____

8. Chief Aquifer meridian From _____ ft. to _____ ft.

Others _____

9. Water level 50.8 ft. meas. 8/19/56 19____ above _____ below _____

which is _____ ft. above _____ below surface

10. Pump: Type Layne turbine Capacity _____ G. M.

Power: Kind _____ Horsepower 30

11. Yield: Flow _____ G. M., Pump 450 G. M., Meas., Rept. Est. _____

Drawdown 20 ft. after _____ hours pumping _____ G. M.

12. Use: Dom., Stock, PS., R.R. Ind. Irr., Obs. _____

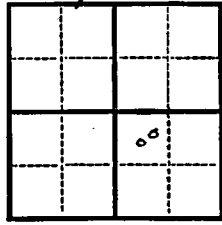
Adequacy, permanence _____

13. Quality _____ Temp _____ °F.

Taste, odor, color _____ Sample Yes _____ No _____

Unfit for _____


14. Remarks: (Log, Analyses, etc.) Pumps 24 hrs daily
Dye water is chlorinated



DEPARTMENT OF
WATER RESOURCES

WELL SCHEDULE

Date	Field No.	Office No.	Time	Reading	Remarks
12/18	D	914	6 PM	50.8	
10:00	10	86.7	7:29	62.9	
9:00	20	83.3	7:45	78.9	
8:00	30	80.8	7:55	79.9	
7:00	40	76.5	8:00	79.9	
6:00	50	72.1	8:05	79.9	
5:00	60	66.4	8:10	79.9	
4:00	70	62.9	8:15	79.9	
3:00	80	50.8	8:20	79.9	
2:00	90	50.8	8:25	79.9	
1:00	100	50.8	8:30	79.9	
12:00	110	50.8	8:35	79.9	
11:00	120	50.8	8:40	79.9	
10:00	130	50.8	8:45	79.9	
9:00	140	50.8	8:50	79.9	
8:00	150	50.8	8:55	79.9	
7:00	160	50.8	9:00	79.9	
6:00	170	50.8	9:05	79.9	
5:00	180	50.8	9:10	79.9	
4:00	190	50.8	9:15	79.9	
3:00	200	50.8	9:20	79.9	
2:00	210	50.8	9:25	79.9	
1:00	220	50.8	9:30	79.9	
12:00	230	50.8	9:35	79.9	
11:00	240	50.8	9:40	79.9	
10:00	250	50.8	9:45	79.9	
9:00	260	50.8	9:50	79.9	
8:00	270	50.8	9:55	79.9	
7:00	280	50.8	10:00	79.9	
6:00	290	50.8	10:05	79.9	
5:00	300	50.8	10:10	79.9	
4:00	310	50.8	10:15	79.9	
3:00	320	50.8	10:20	79.9	
2:00	330	50.8	10:25	79.9	
1:00	340	50.8	10:30	79.9	
12:00	350	50.8	10:35	79.9	
11:00	360	50.8	10:40	79.9	
10:00	370	50.8	10:45	79.9	
9:00	380	50.8	10:50	79.9	
8:00	390	50.8	10:55	79.9	
7:00	400	50.8	11:00	79.9	
6:00	410	50.8	11:05	79.9	
5:00	420	50.8	11:10	79.9	
4:00	430	50.8	11:15	79.9	
3:00	440	50.8	11:20	79.9	
2:00	450	50.8	11:25	79.9	
1:00	460	50.8	11:30	79.9	
12:00	470	50.8	11:35	79.9	
11:00	480	50.8	11:40	79.9	
10:00	490	50.8	11:45	79.9	
9:00	500	50.8	11:50	79.9	
8:00	510	50.8	11:55	79.9	
7:00	520	50.8	12:00	79.9	



1. The well is located at the intersection of the center line and the center line.

2. The well is located at the intersection of the center line and the center line.

3. The well is located at the intersection of the center line and the center line.

4. The well is located at the intersection of the center line and the center line.

5. The well is located at the intersection of the center line and the center line.

6. The well is located at the intersection of the center line and the center line.

7. The well is located at the intersection of the center line and the center line.

8. The well is located at the intersection of the center line and the center line.

9. The well is located at the intersection of the center line and the center line.

10. The well is located at the intersection of the center line and the center line.

11. The well is located at the intersection of the center line and the center line.

12. The well is located at the intersection of the center line and the center line.

13. The well is located at the intersection of the center line and the center line.

14. The well is located at the intersection of the center line and the center line.

15. The well is located at the intersection of the center line and the center line.

16. The well is located at the intersection of the center line and the center line.

17. The well is located at the intersection of the center line and the center line.

18. The well is located at the intersection of the center line and the center line.

19. The well is located at the intersection of the center line and the center line.

20. The well is located at the intersection of the center line and the center line.

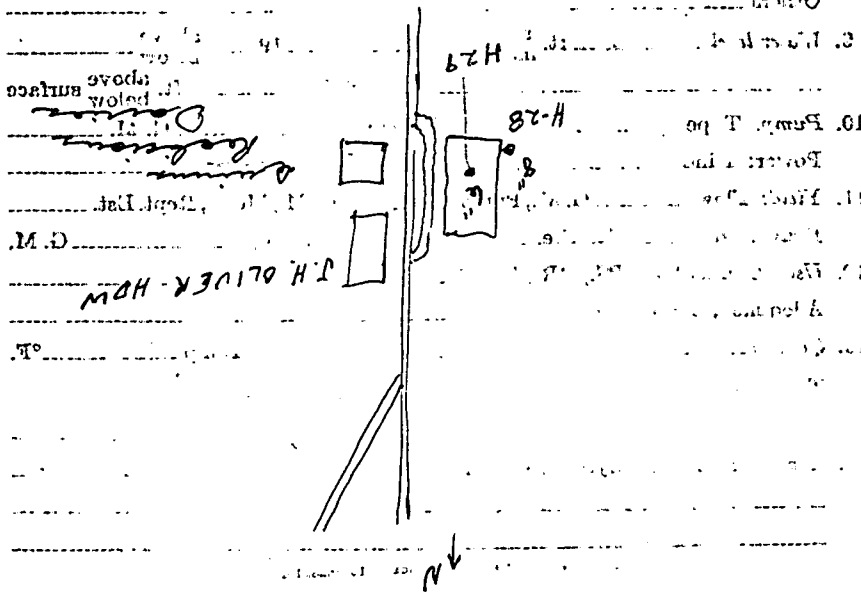
21. The well is located at the intersection of the center line and the center line.

22. The well is located at the intersection of the center line and the center line.

23. The well is located at the intersection of the center line and the center line.

24. The well is located at the intersection of the center line and the center line.

25. The well is located at the intersection of the center line and the center line.



**DEPARTMENT OF ENVIRONMENTAL QUALITY - OLWR-
PUBLIC SUPPLY WELLS PROJECT**

GPS LOG

USER NAME (S): RLB .DC

DATE :10-11-2002

UNIT DEQ # : _____

FILE # : _____

HEALTH DEPT. # : _____

ELEVATION : 221

USGS # : H028*

OLWR # : MS-GW-02664

OWNER : GRENADA , CITY OF

QUAD : GRENADA

LOCATION : _____ S _____ T _____ R _____ COUNTY
GRENADA

LOCATION DESCRIPTION : NEXT TO PLANT

OPERATOR PENNACO HOSIERY

CASING DIA : _____ 10 PUMP TYPE & SIZE : _____

GPS FIELD LOCATION : LAT. 33.7707


LONG. -89.8103

GPS CORRECTED LOCATION : LAT. 33 46 15. LONG. 89 48 37

REMARKS :

PIC. 000757MPSD WELL 2 198 DEEP 10" ELECTRIC TURB

GRENADA CITY OF OP. FEMMECO HOBIERY H028 • GW-02664
WELL NO 2 GRENADA CO. 10-11-2002





Target is 33° 46' 15"N, 89° 48' 37"W - GRENADA quad [Quad Info]

