

WRD Exp. (GW)
April 1966

Well No. M11

WELL SCHEDULE

U. S. DEPT. OF THE INTERIOR

GEOLOGICAL SURVEY

WATER RESOURCES DIVISION

MASTER CARD

Record by JAC Source of data _____ Date _____ Map _____

State 28 County (or town) 18

Latitude: 30° 56' 52" N Longitude: 08° 9' 20" W Sequential number: 1

Lat-long accuracy: 3 T. 13 R. 19 SW 1 NW Other number: B & M

Local well number: M011CB1901S13W Other number: _____

Local use: 094 Owner or name: JACK H. L. STON Address: _____

Ownership: County (C), Fed Gov't (F), City (M), Corp or Co (N), Private (P), State Agency (S), Water Dist (W) P

Use of water: (A) Air cond, (B) Bottling, (C) Comm, (D) Dewater, (E) Power, (F) Fire, (G) Dom, (H) Irr, (I) Med, (J) P S, (K) Rec, (L) Stock, (M) Instat, (N) Unused, (O) Repressure, (P) Recharge, (Q) Desal-P S, (R) Desal-other, (S) Other H

Use of well: (A) Anode, (B) Drain, (C) Seismic, (D) Heat Res, (E) Obs, (F) Oil-gas, (G) Recharge, (H) Test, (I) Unused, (J) Withdraw, (K) Waste, (L) Destroyed U

DATA AVAILABLE: Well data Freq. W/L meas.: N Field aquifer char.

Hyd. lab. data: _____

Qual. water data; type: _____

Freq. sampling: Pumpage inventory: yes no period: _____

Aperture cards: _____

Log data: _____

WELL-DESCRIPTION CARD

SAME AS ON MASTER CARD Depth well: 312 ft Meas. accuracy 6

Depth cased: (first perf.) _____ ft Casing type: _____; Diam. _____ in

Finish: (C) porous concrete, (F) gravel w. (perf.), (G) gravel w. (screen), (H) horiz. gallery, (I) open end, (J) other S

Method: (A) air rot, (B) bored, (C) cable, (D) dug, (E) hyd rot., (F) jetted, (G) air percussion, (H) reverse, (I) trenching, (J) driven, (K) wash, (L) other H

Date Drilled: 9-5-60 Pump intake setting: _____ ft

Driller: Hamilton Well Sew. address _____

Lift (type): (A) air, (B) bucket, (C) cent, (D) jet, (E) multiple, (F) multiple, (G) none, (H) piston, (I) rot, (J) submerg, (K) turb, (L) other J Deep Shallow

Power (type): nat diesel, elec, gas, gasoline, hand, gas, wind; LP H.P. 1/2 Trans. or meter no. 5

Descrip. MP _____ ft above LSD, Alt. MP _____

Alt. LSD: _____ Accuracy: (source) _____

Water Level _____ ft above MP; _____ ft below LSD Accuracy: _____

Date meas: _____ Yield: _____ gpm Method determined _____

Drawdown: _____ ft Accuracy: _____ Pumping period _____ hrs

QUALITY OF WATER DATA: Iron _____ ppm Sulfate _____ ppm Chloride _____ ppm Hard. _____ ppm

Sp. Conduct _____ K x 10⁶ Temp. _____ °F Date sampled _____

Taste, color, etc. _____

Well No. M11

Well No. M11

Latitude-longitude

N

S

d m s d m s

HYDROGEOLOGIC CARD

SAME AS ON MASTER CARD

Physiographic Province: 03 Section: _____

D Drainage Basin: _____

139 Subbasin: _____

Top of well site: (D) depression, stream channel, dunes, flat, hilltop, sink, swamp, (C) offshore, pediment, hillside, terrace, undulating, valley flat (E) (F) (H) (K) (L) (P) (S) (T) (U) (V) _____

MAJOR AQUIFER: _____

system

series

T M

aquifer, formation, group

H A

Lithology: _____

5 Origin: _____

3 Aquifer Thickness: _____ ft

Length of well open to: _____ ft

Depth to top of: _____ ft

MINOR AQUIFER: _____

system

series

aquifer, formation, group

Lithology: _____

_____ Origin: _____

_____ Aquifer Thickness: _____ ft

Length of well open to: _____ ft

Depth to top of: _____ ft

Intervals Screened: _____

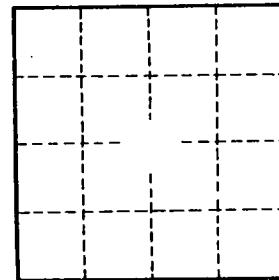


Depth to consolidated rock: _____ ft Source of data: _____

Depth to basement: _____ ft Source of data: _____

Surficial material: _____ Infiltration characteristics: _____

Coefficient Trans: _____ gpd/ft Coefficient Storage: _____

Coefficient Perm: _____ gpd/ft²; Spec cap: _____ gpm/ft; Number of geologic cards: _____



Well No. M11