

9-185  
(October 1950)

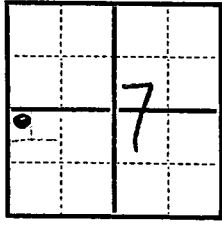
UNITED STATES  
DEPARTMENT OF THE INTERIOR  
GEOLOGICAL SURVEY  
WATER RESOURCES DIVISION

B2  
FLOTTED

WELL SCHEDULE

Date 8-6, 1965 Field No. B2  
Record by W.T. OAKLEY Office No.  
Source of data Earl M. Lead, Water Supt.

- Location: State Miss. County Covington  
Map Miss. HV 49 North  
NW NW 1/4 SW 1/4 sec. 17 T 9 R 16 E W
- Owner: Town of Mt. Olive Address Mt. Olive, Miss.  
Tenant \_\_\_\_\_ Address \_\_\_\_\_  
Driller Dean Griner Address Columbia, Miss.
- Topography \_\_\_\_\_
- Elevation \_\_\_\_\_ ft. above  
below
- Type: Dug, drilled, driven, bored, jetted Mar. 1964
- Depth: Rept. 400+ ft. Meas. \_\_\_\_\_ ft.
- Casing: Diam. 8 in., to \_\_\_\_\_ in., Type \_\_\_\_\_  
Depth \_\_\_\_\_ ft., Finish 40' strainer
- Chief Aquifer \_\_\_\_\_ From \_\_\_\_\_ ft. to \_\_\_\_\_ ft.  
Others \_\_\_\_\_
- Water level 40 ft. <sup>to water</sup> <sub>rept.</sub> <sub>meas.</sub> Mar 1964 above <sub>below</sub> LSD  
which is \_\_\_\_\_ ft. above <sub>below</sub> surface
- Pump: Type Turbine Capacity \_\_\_\_\_ G. M.  
Power: Kind Elect. Horsepower 15
- Yield: Flow \_\_\_\_\_ G. M., Pump 450 G. M., Meas. Rept. Est.  
Drawdown \_\_\_\_\_ ft. after \_\_\_\_\_ hours pumping \_\_\_\_\_ G. M.
- Use: Dom., Stock, PS., RR., Ind., Irr., Obs. \_\_\_\_\_  
Adequacy, permanence \_\_\_\_\_
- Quality \_\_\_\_\_ Temp. 67° °F.  
Taste, odor, color \_\_\_\_\_ Sample Yes  
No  
Unfit for \_\_\_\_\_
- Remarks: (Log, Analyses, etc.) Analysis Available  
Sp Cond = 125



STATE OF TEXAS  
DEPARTMENT OF ENVIRONMENTAL QUALITY  
WATER POLLUTION DIVISION



Stokas

← HWY 644

Train Depot

Work Shop

Acacia

Storage Pond

Wells

#2 Well

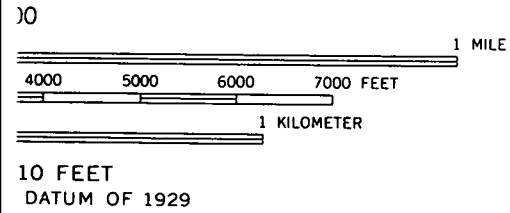
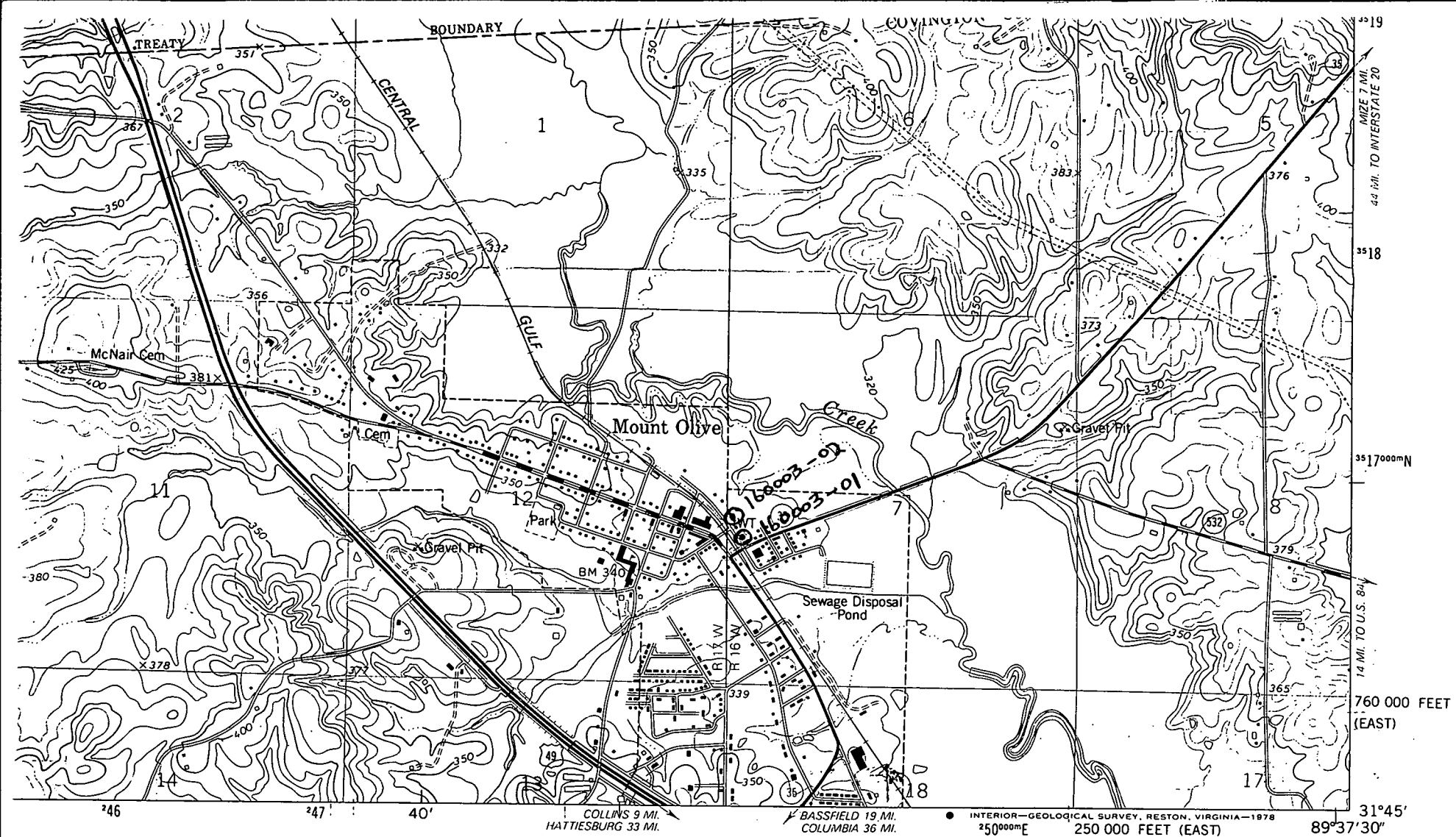
Abandoned Well #3

HWY 35

→ HWY 644

Creek

5 Acre Lagoon



GPS MAP

ROAD CLASSIFICATION

Primary highway, hard surface	Light-duty road, hard or improved surface
Secondary highway, hard surface	Unimproved road
Interstate Route	U. S. Route
	State Route

MAGEE SOUTH, MISS.  
N3145—W8937.5/7.5

1975

AMS 3047 I SW—SERIES V843

AP ACCURACY STANDARDS  
RESTON, VIRGINIA 22092  
SYMBOLS IS AVAILABLE ON REQUEST

DEPARTMENT OF ENVIRONMENTAL QUALITY - OLWR  
PUBLIC SUPPLY WELLS PROJECT

GPS LOG

USER NAME(S): Hotwreak DATE: 7/18/96

UNIT DEQ #: 82859 FILE #: B071816B

HEALTH DEPT. #: 160003-01 ELEV. 330

USGS #: ~~B-35~~ B2 OLWR #: ~~MS-6W-15399~~

OWNER: Town of Mt. Olive QUAD: Magee South

LOCATION: NW-NW-SW S 7 T 9N R 16W COUNTY: Covington

LOCATION DESCRIPTION: At Elev. Tank SE of Intersection of Main  
ST. And Sixth ST. (Mt. Olive)

CASING DIA: 8" PUMP TYPE & SIZE: \* Pump has been removed.

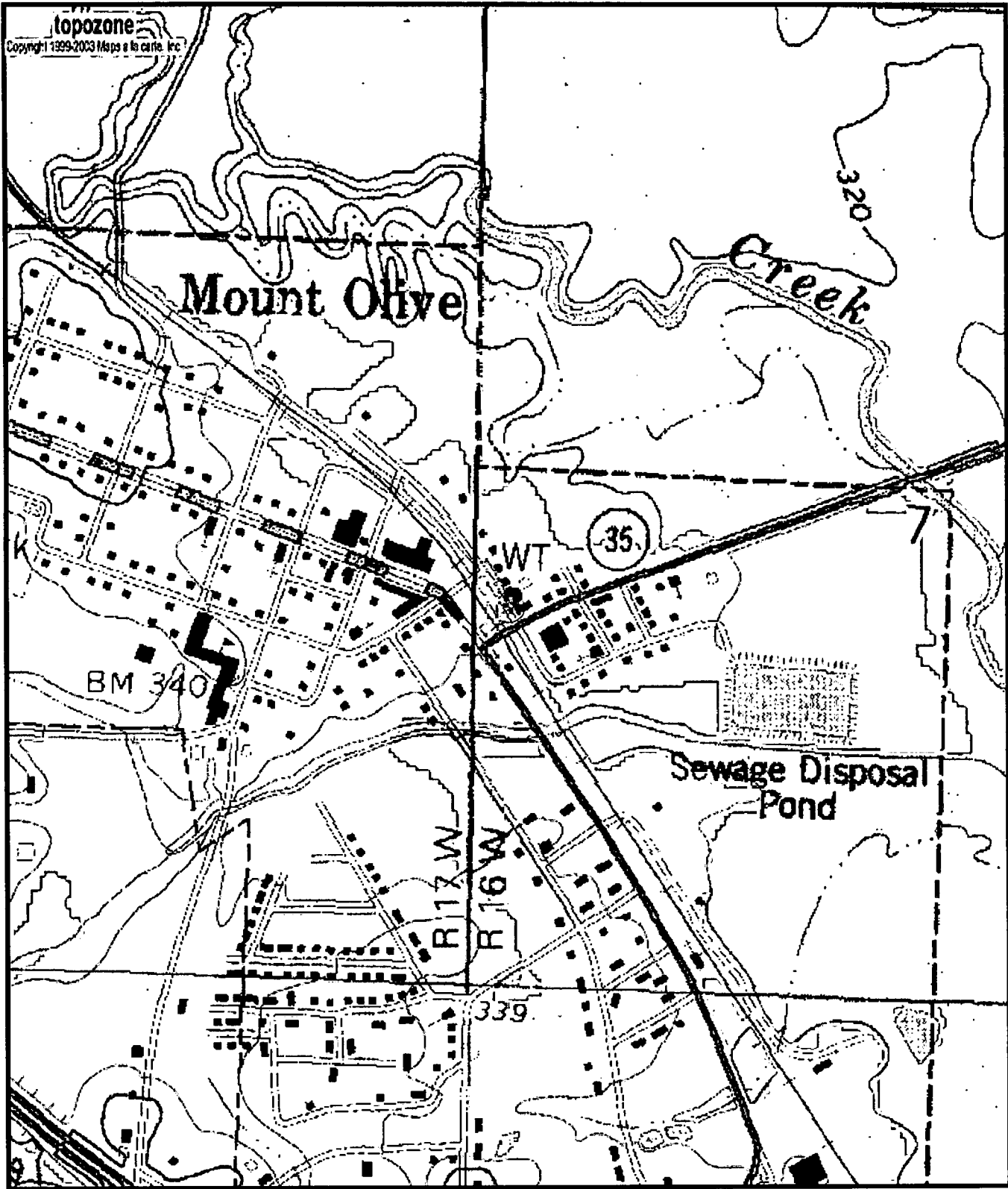
GPS FIELD LOCATION: LAT. 31° 45' 38.0" LONG. 89° 39' 09.5"

GPS CORRECTED LOCATION: LAT. 31.76060220 LONG. 89.65248205

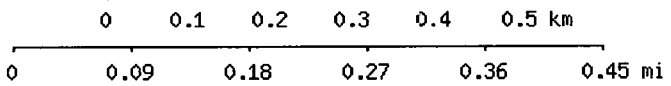
REMARKS: GPS at well.

\* Well is in process of being re-worked.

\* I instructed maintenance man to apply Health Dept Tag to  
new pump after well is re-worked. (Tag is still on old pump  
on ground beside well.)



0160003-01  
B2



Map center is 31° 45' 38"N, 89° 39' 09"W (WGS84/NAD83)  
**Magee South** quadrangle  
 Projection is UTM Zone 16 NAD83 Datum

M=0.094  
 G=-1.397