

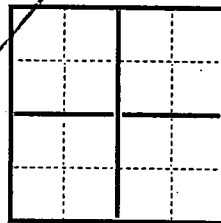
9-185
(October 1950)

UNITED STATES
DEPARTMENT OF THE INTERIOR
GEOLOGICAL SURVEY
WATER RESOURCES DIVISION

WELL SCHEDULE

Date MAR. 19, 19 65 Field No. _____
Record by ELLISON Office No. J70
Source of data Bowl

1. Location: State MISS County CLARKSBORO
Map CLARKSBORO
N.E. 1/4 SE 1/4 sec. 31 T 27 S R 4
2. Owner LEON BRANLETT Address CLARKSBORO
Tenant _____ Address _____
Driller _____ Address _____
3. Topography _____
4. Elevation _____ ft. above
_____ ft. below
5. Type: Dug drilled driven, bored, jetted 5 19 63
6. Depth: Rept. 123 ft. Meas. _____ ft.
7. Casing: Diam. 16 in., to _____ in., Type _____
Depth 69 ft., Finish 16 1/2
8. Chief Aquifer _____ From 69 ft. to 1 ft.
Others _____
9. Water level 22 ft. rept. 5 19 63 above
_____ ft. meas. _____ below
_____ which is _____ ft. above
_____ ft. below surface
10. Pump: Type Turbine Capacity _____ G. M.
Power: Kind CAS MOTOR Horsepower 70
11. Yield: Flow _____ G. M., Pump 3250 G. M., Meas., Rept. Est. _____
Drawdown _____ ft. after _____ hours pumping _____ G. M.
12. Use: Dom., Stock, PS., RR., Ind. Irr. Obs. _____
Adequacy, permanence _____
13. Quality _____ Temp. _____ °F.
Taste, odor, color _____ Sample Yes
Unfit for _____ No
14. Remarks: (Log, Analyses, etc.) _____

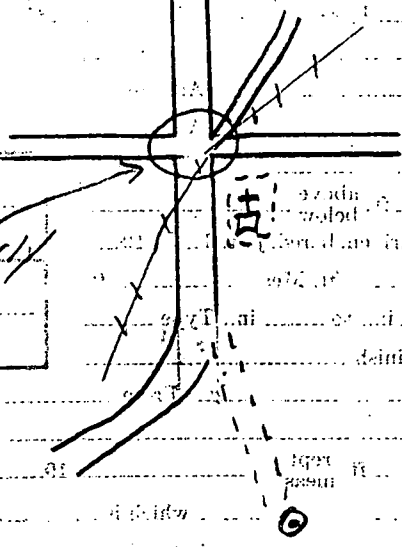


UNITED STATES
DEPARTMENT OF THE INTERIOR
BUREAU OF LAND MANAGEMENT
WARRANT FOR DEED

K.

Source of title: _____
Recorded by: _____
Date of recording: _____

1. Acreage of State land	_____
2. Location of State land	_____
3. Description of State land	_____
4. Name of State land	_____
5. Name of person to whom land is granted	_____
6. Name of person to whom land is granted in fee	_____
7. Name of person to whom land is granted in trust	_____
8. Name of person to whom land is granted in trust	_____
9. Name of person to whom land is granted in trust	_____
10. Name of person to whom land is granted in trust	_____
11. Name of person to whom land is granted in trust	_____
12. Name of person to whom land is granted in trust	_____
13. Name of person to whom land is granted in trust	_____
14. Name of person to whom land is granted in trust	_____



Elev. 162

Gw 5628

SW/NE, Sec. 30

T 27N, R 4W

COAHOMA
J 95
3-20-75

MISSISSIPPI
BOARD OF WATER COMMISSIONERS
416 North State Street
Jackson, Mississippi 39201

WATER WELL DRILLERS LOG

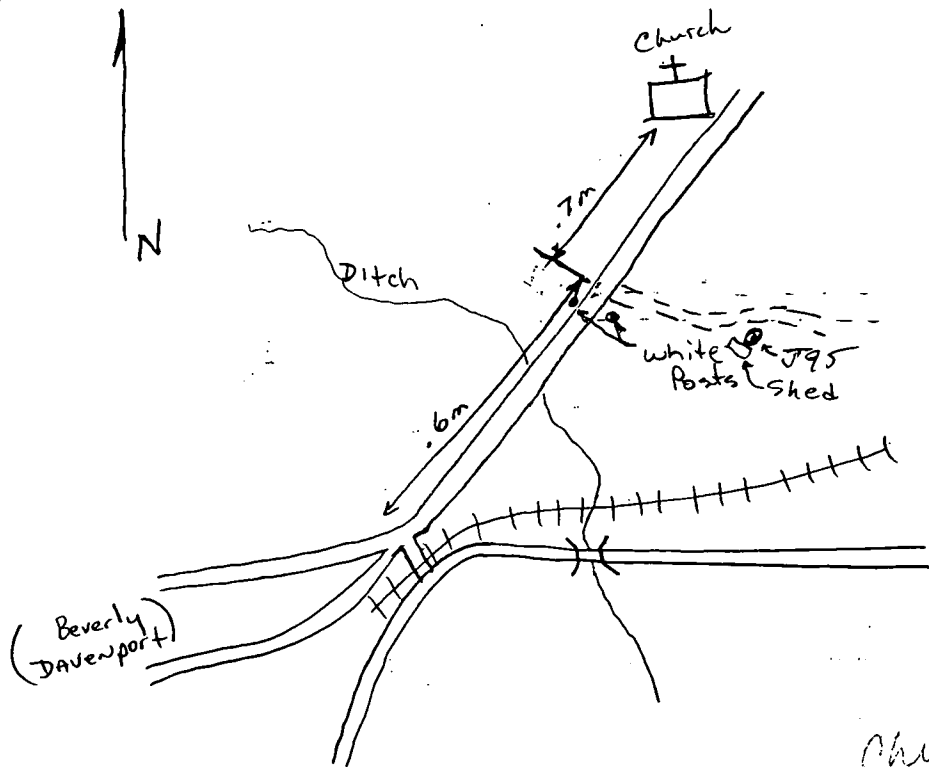
3/20/75 19
date well completed.

FIVE COUNTY FARMERS ASSN
firm name

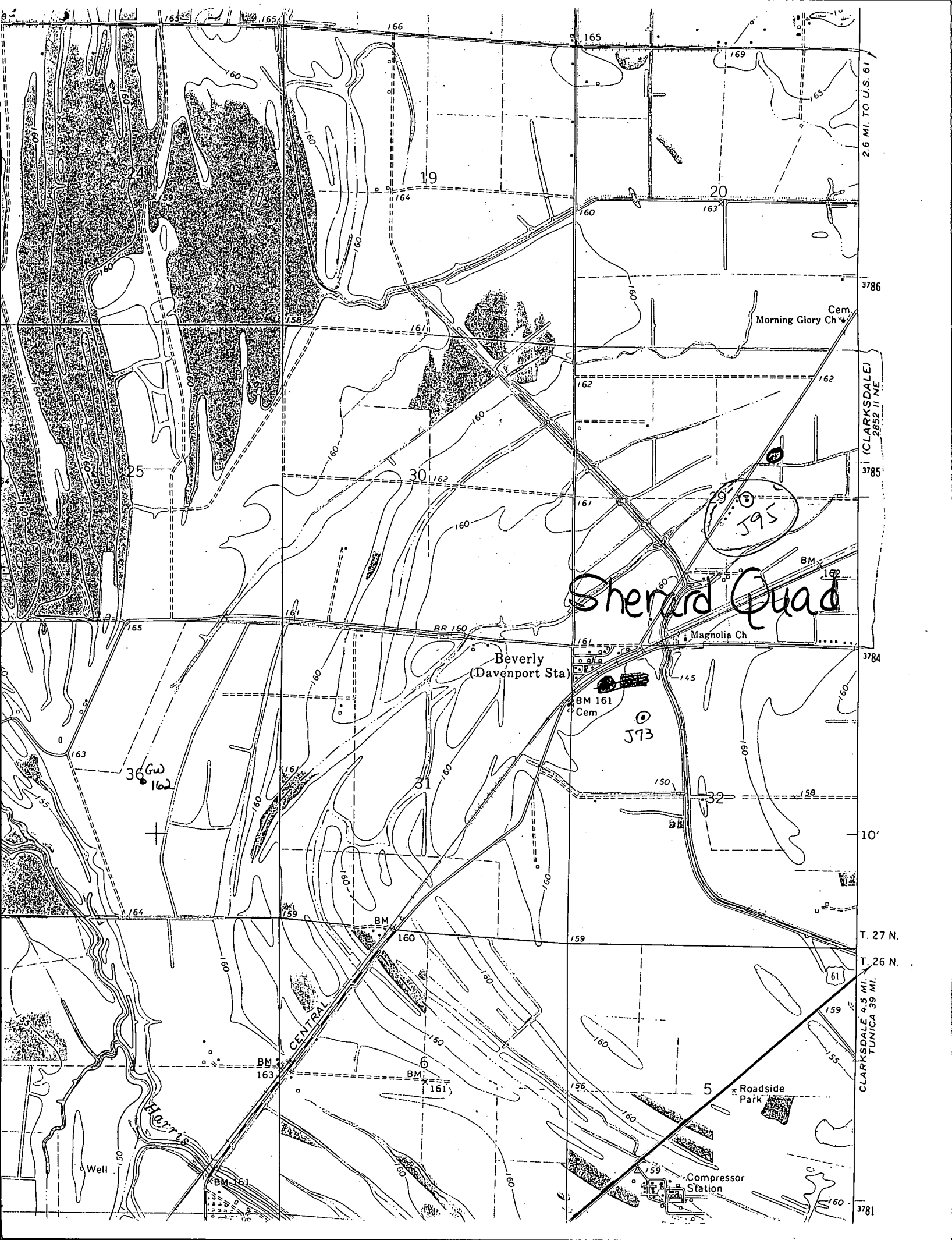
COAHOMA
county well located

LANDOWNER: <u>LEON C. BRAMLETT</u>	description of formations encountered	from	to
<u>Rt 3. Box 599</u>			
<u>CLARKSDALE, MISSISSIPPI</u>	<u>CLAY + TOPSOIL</u>	<u>0</u>	<u>24</u>
(mailing address) <u>38614</u>	<u>SAND</u>	<u>30</u>	<u>42</u>
	<u>SAND + PEA GRAVEL</u>	<u>42</u>	<u>98</u>
WELL LOCATION:			
sec. <u>30</u> T <u>27</u> N R <u>4</u> E 15F			
<u>5</u> miles <u>WSW</u> of <u>CLARKSDALE</u>			
(distance) (direction) of (nearest town)			
WELL PURPOSE: <u>IRRIGATION</u>			
(home, irrigation, municipal, industrial)			
WELL COMPLETION DATA:			
(1) diameter (inches) <u>16"</u>			
(2) total depth (feet) <u>98'</u>			
(3) static water level (feet) <u>10'</u> ^{below} / _{above} top of ground.			
(4) casing <u>Black Pipe</u> <u>50'</u>			
(material) (depth)			
<u>16"</u> If telescope see back.			
(size)			
(5) screen <u>48'</u> <u>50'</u>			
(length) (depth to top)			
<u>16"</u> <u>Black Loure</u>			
(size) (material)			
(6) pump <u>60</u> <u>2400</u>			
(HP) (yield gpm)			
<u>DIESEL POWER UNIT</u>			
(type power)			
(7) electric log <u>No</u>			
(yes or no)			
(organization running log)			
(8) how well bottom plugged <u>WELDED</u>			
DRILLERS REMARKS:			

MAR 24 1975
MISS. BD. OF WATER COMMISSIONERS



Church +
well on
opposite side



2.6 MI. TO U.S. 61

(CLARKSDALE)
2852 1/4 NE

Sherard Quad

J95

J93

Beverly
(Davenport Sta)

Morning Glory Ch

Magnolia Ch

36 Gw
162

CENTRAL

5 Roadside Park

Compressor Station

Well

T. 27 N.

T. 26 N.

CLARKSDALE 4.5 MI.
TUNICA 39 MI.

3781