

**PUNCHED**

**WELL SCHEDULE**

U. S. DEPT. OF THE INTERIOR

GEOLOGICAL SURVEY

WATER RESOURCES DIVISION

DEC 21 1973

**MASTER CARD**

Record by GJD Source of data BOWC Date 1-4-73 Map \_\_\_\_\_

State 28 County Carhona (or town) 17

Latitude: 34 08 24 N Longitude: 090 41 15 W  
 Lat-long accuracy: 5 T S, R W; Sec 11, SE 1/4, 7 1/4

Local well number: H020 1126 N05W Other number: \_\_\_\_\_ B & M

Local use: 068 Owner or name: GRAHAM BRAMLETT Address: \_\_\_\_\_

Ownership: County, Fed Gov't, City, Corp or Co, Private, State Agency, Water Dist. P

Use of water: (A) Air cond, Bottling, Comm, Dewater, Power, Fire, Dom, Irr, Med, Ind, P S, Rec, (S) Stock, Instit, Unused, Reprressure, Recharge, Desal-P S, Desal-other, Other T

Use of well: (A) Anode, Drain, Seismic, Heat Res, Obs, Oil-gas, Recharge, Test, Unused, Withdraw, Waste, Destroyed. W

DATA AVAILABLE: Well data  Freq. W/L meas.:  Field aquifer char.

Hyd. lab. data: \_\_\_\_\_

Qual. water data; type: \_\_\_\_\_

Freq. sampling: \_\_\_\_\_ Pumpage inventory:  no, period: \_\_\_\_\_ yes

Log data: \_\_\_\_\_ D

**WELL-DESCRIPTION CARD**

SAME AS ON MASTER CARD Depth well: 108 ft Meas. rept accuracy 3

Depth cased: \_\_\_\_\_ ft Casing type: 60 Diam. in 16

Finish: porous concrete, gravel w. (perf.), (screen), gallery, end, horiz. open perf., screen, sd. pt., shored, open hole, other S

Method Drilled: (A) air bored, (B) cable, (C) dug, (D) hyd jetted, (E) air rot., (F) reverse, (G) trenching, (H) driven, (I) wash, (J) percussion, (K) rotary, (L) other R

Date Drilled: 966 Pump intake setting: \_\_\_\_\_ ft

Driller: Fire County Turnear Assoc. name address

Lift (type): (A) air, (B) bucket, (C) cent, (D) jet, (E) multiple, (F) multiple, (G) none, (H) piston, (I) rot, (J) submerg, (K) turb, (L) other  Deep  Shallow

Power (type): diesel, elec, gas, gasoline, hand, gas, wind; H.P.  Trans. or meter no. \_\_\_\_\_

Descrip. MP \_\_\_\_\_ ft above below LSD, Ait. MP \_\_\_\_\_

Alt. LSD: \_\_\_\_\_ Accuracy: (source) \_\_\_\_\_

Water Level: \_\_\_\_\_ ft above below MP; \_\_\_\_\_ ft above below LSD Accuracy: \_\_\_\_\_


Date meas: 466 Yield: \_\_\_\_\_ gpm Method determined \_\_\_\_\_

Drawdown: \_\_\_\_\_ ft Accuracy: \_\_\_\_\_ Pumping period \_\_\_\_\_ hrs

QUALITY OF WATER DATA: Iron \_\_\_\_\_ ppm Sulfate \_\_\_\_\_ ppm Chloride \_\_\_\_\_ ppm Hard. \_\_\_\_\_ ppm

Sp. Conduct \_\_\_\_\_ K x 10<sup>6</sup> Temp. \_\_\_\_\_ °F Date sampled \_\_\_\_\_

Taste, color, etc. \_\_\_\_\_



**HYDROGEOLOGIC CARD**

SAME AS ON MASTER CARD Province: 03 Section: \_\_\_\_\_

Drainage Basin: E Subbasin: 154

Topo of well site: (D) depression, stream channel, dunes, flat, hilltop, sink, swamp, (K) (L) (P) (S) (T) (U) (V) offshore, pediment, hillside, terrace, undulating, valley flat

MAJOR AQUIFER: system \_\_\_\_\_ series 06 aquifer, formation, group MA

Lithology: 5R Origin: 2 Aquifer Thickness: \_\_\_\_\_ ft

Length of well open to: \_\_\_\_\_ ft Depth to top of: \_\_\_\_\_ ft

MINOR AQUIFER: system \_\_\_\_\_ series \_\_\_\_\_ aquifer, formation, group \_\_\_\_\_

Lithology: \_\_\_\_\_ Origin: \_\_\_\_\_ Aquifer Thickness: \_\_\_\_\_ ft

Length of well open to: \_\_\_\_\_ ft Depth to top of: \_\_\_\_\_ ft

Intervals Screened: 48' of 16"

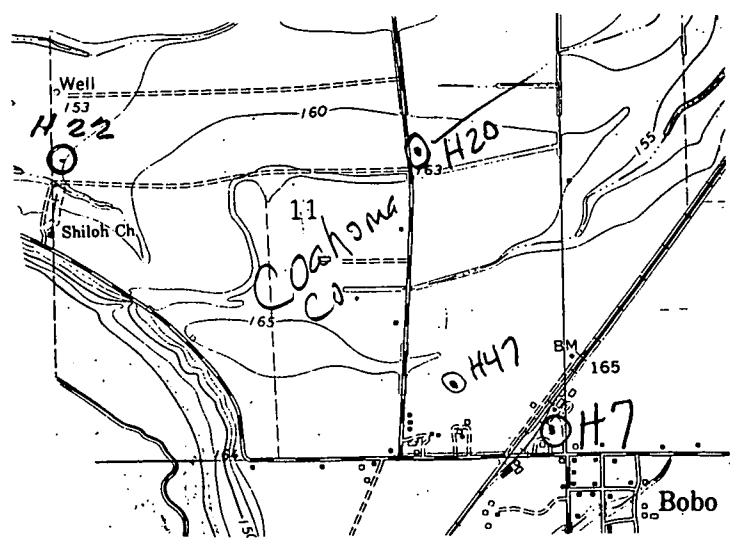
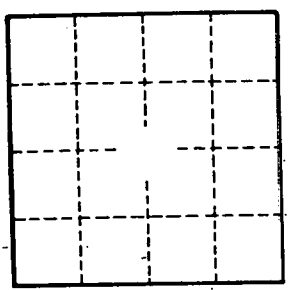
Depth to consolidated rock: \_\_\_\_\_ ft Source of data: \_\_\_\_\_

Depth to basement: \_\_\_\_\_ ft Source of data: \_\_\_\_\_

Surficial material: \_\_\_\_\_ Infiltration characteristics: \_\_\_\_\_

Coefficient Trans: \_\_\_\_\_ gpd/ft Coefficient Storage: \_\_\_\_\_

Coefficient Perm: \_\_\_\_\_ gpd/ft<sup>2</sup>; Spec cap: \_\_\_\_\_ gpm/ft; Number of geologic cards: \_\_\_\_\_



Well No. \_\_\_\_\_

H20