

1/81 WTO

Recorded by JKA

Date 9/23/1981

U.S. GEOLOGICAL SURVEY
WATER RESOURCES DIVISION
MISSISSIPPI DISTRICT
WELL RECORD

Well No. G-15

E-Log No.
County COAHOMA

Site ID 340805090465501 R=0* T=A* 2=W*

GEN. SITE DATA

Data reliab. 3=C*U Report. agency 4=USGS* Dist. 6=28* 7=28* Co. 8=027*

Lat. Long. 9=340805* 10=0904655* Well No. 12=G015*

Location 13=N.E.N.E. S. 14 T. 26 N. R. 06 W.* Alt. 16=158.*

Hyd. Unit (OWDC) 20= Date 21=0912311981*

Well use 23=W* Water Use 24=I* Hole depth 27= Well depth 28=110.*

WL 30=15* Date 31=0912311981* Source 33=S*

Status 273= Project No. 5=

OWNER

R=158* T=A* Date 159# 0912311981* Owner No.

Owner 161# UNKNOWN*

Permit owner: Game Corp. + C.D. Long

FIELD OW

R=192* T=A* Date 193# Temp. 196#00010* 197=

R=192* T=A* Date 193# Cond. 196#00095* 197=

R=192* T=A* Date 193# pH 196#00400* 197=

CONSTR.

R=58* T=A* 59# 1* Date 60=0110111981* Remarks

Drlg. 63= Name Method 65=R* Finish 66=S*

CASING

R=76* T=A* 59# 1*

Top csgn. 77# 0* Bot. csgn. 78= Diam. 79# 12*

R=76* T=A* 59# 1*

Top csgn. 77# Bot. csgn. 78= Diam. 79#

OPENINGS

R=82* T=A* 59# 1* Top 83# Bottom 84=

Type 85= Diam. 87= Size 88=

R=82* T=A* 59# 1* Top 83# Bottom 84=

Type 85= Diam. 87= Size 88=

YIELD

R= T=A* 147# 1* Q 150= Q/S 272=

134 flows 146 pumped

R=42* T= A * Lift type 43# T * Intake 44= * Power type 45= *

LIFT Date 38= 09/23/1981 * H.P. 46= *

LOGS R=198* T= A * Log 199# * Top 200= * Bot 201= *
 R=198* T= A * Log 199# * Top 200= * Bot 201= *
 R=189* T= A * E Log No. 190# * 191= M I S S D I S T *

ANAL. R=114* T= A * Year 115# * 117= * 120= *

AQUIFERS R=90* T= A * 256# 1 * Top 91= * Bot 92= *
 Unit ID 93= 112 M.R.V.A. * Name of Unit _____
 R=90* T= A * 256# 1 * Top 91= * Bot 92= *
 Unit ID 93= * Name of Unit _____

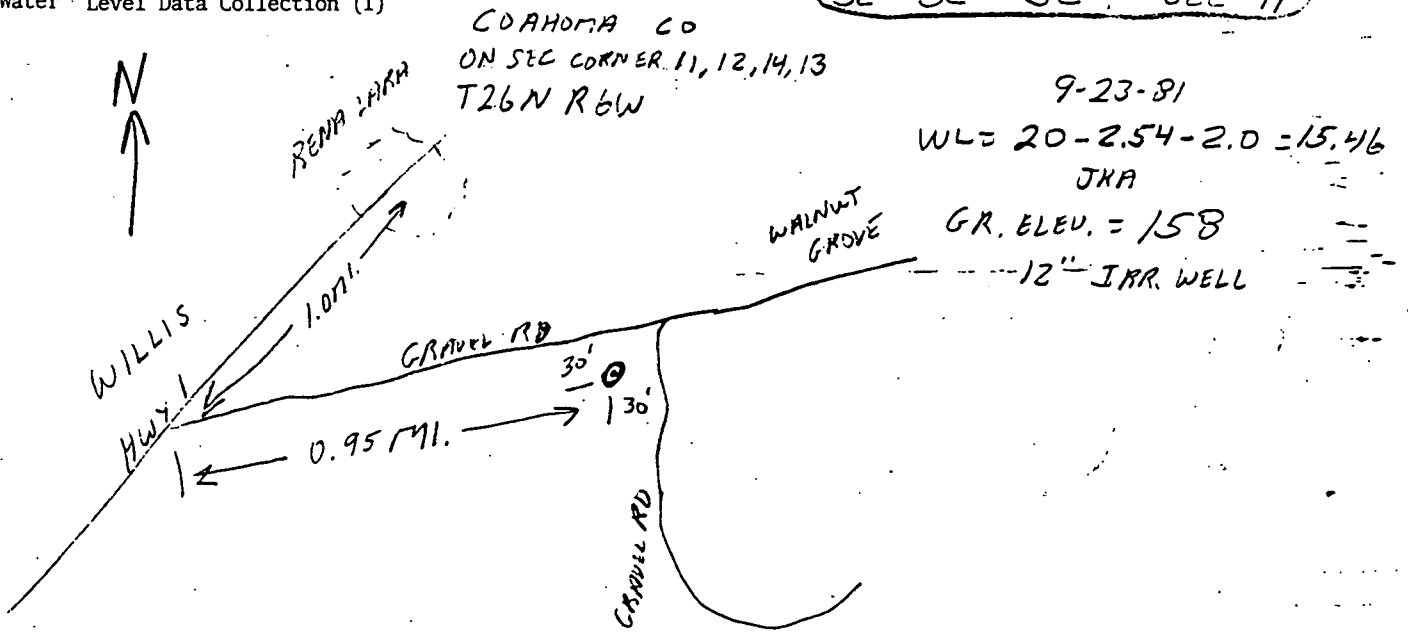
HYDRAULICS R=98* T= A * 99# 1 * Unit tested 100= * 103= *
 R=105* T= A * 99# 1 * Test No. 106# *
 107= * Transmissivity (gal/d)/ft _____
 108= * Hydraul. cond. (gal/d)/ft² _____
 110= * Storage coeff. Boundaries _____

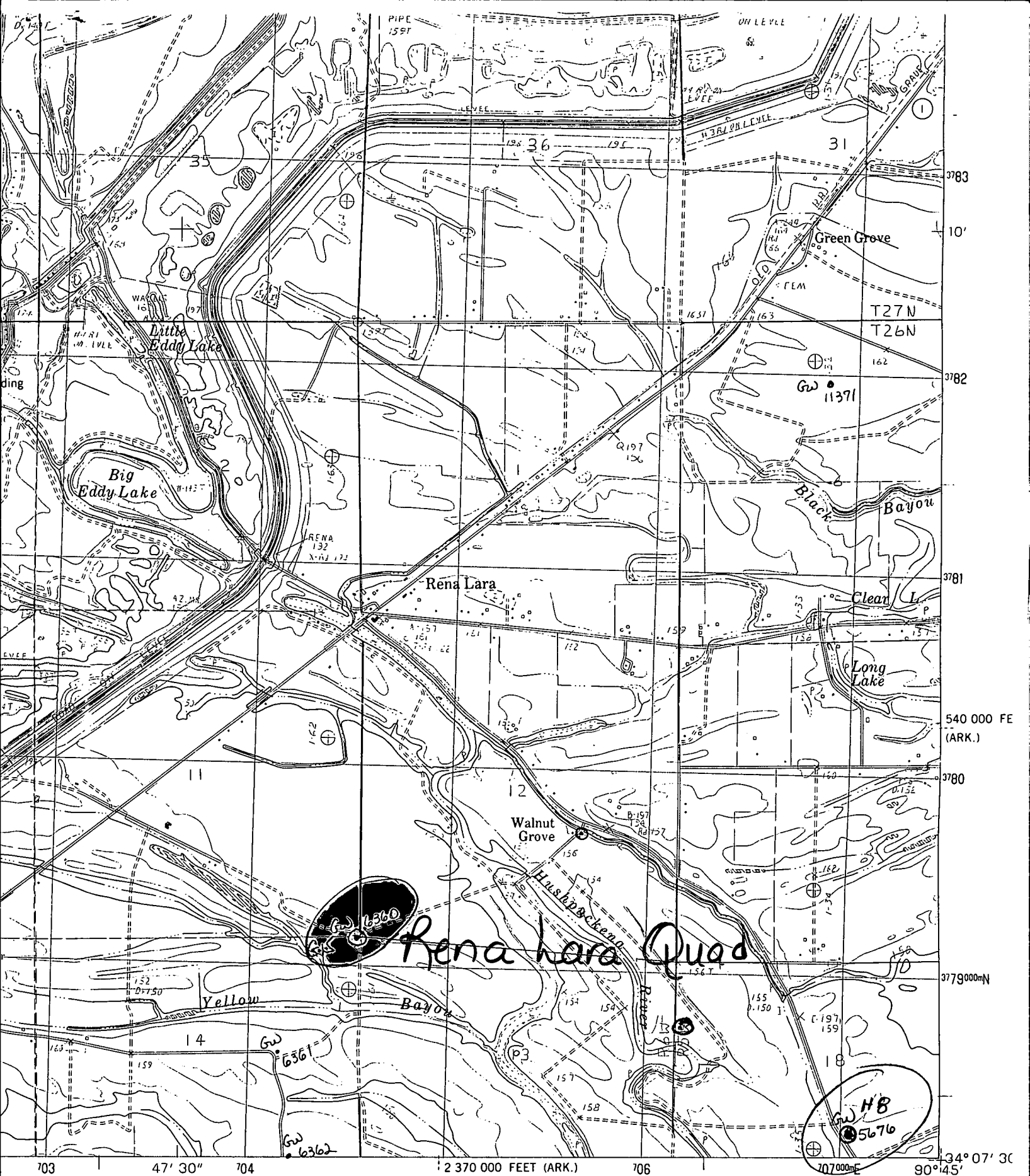
NEED
 MERRIOTT QUAD

R=121* T= A * Yr Begin 122# 1,9,8,1 * Network 258# *

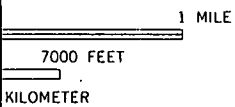
Water Level Data Collection (1)

SE SE SE SEC 11





INTERIOR—GEOLOGICAL SURVEY, RESTON, VIRGINIA—1982



ROAD LEGEND

- Improved Road
- Unimproved Road
- Trail
- Interstate Route
- U. S. Route
- State Route

UNCLAS