

9-185
(October 1950)

UNITED STATES
DEPARTMENT OF THE INTERIOR
GEOLOGICAL SURVEY
WATER RESOURCES DIVISION

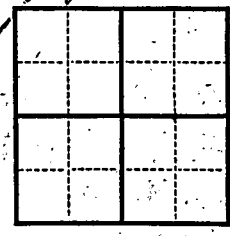
WELL SCHEDULE

Date _____, 19____ Field No. DAF
Record by _____ Office No. E-2
Source of data Frank Edington, Manager

1. Location: State _____ County Cookson
Map Farrell Quad
NE 1/4 NE 1/4 sec. 17 T 28 N R 4 SW

2. Owner: King & Anderson Address _____
Tenant _____ Address _____
Driller Carlson Well Supply Address Memphis

3. Topography _____
4. Elevation _____ ft. above _____ ft. below
5. Type: Dug drilled driven bored jetted Aug 1954
6. Depth: Rept. 110-12 ft. Meas. _____ ft.
7. Casing: Diam. 16 in., to 12 in., Type _____
Depth _____ ft., Finish _____



8. Chief Aquifer _____ From _____ ft. to _____ ft.
Others _____

9. Water level 21 ft. rept meas. Dug 19 27 above below
which is _____ ft. above surface below

10. Pump: Type Washington tubing Capacity 10" discharge G. M.
Power: Kind Elec. Horsepower 50

11. Yield: Flow _____ G. M., Pump 2300 G. M., Meas. Rept Est. _____
Drawdown _____ ft. after _____ hours pumping _____ G. M.

12. Use: Dom., Stock, PS., RR., Ind. (R) Obs. Pasture & Cotton
Adequacy, permanence _____


13. Quality _____ Temp _____ °F.
Taste, odor, color _____ Sample Yes _____ No _____
Unfit for _____

14. Remarks: (Log, Analyses, etc.) 3 wells. - Proposed.
Cased. Well has air line and drive pipe
alongside well. Contract 2500 gpm

Kasman is consultant

1. Name: (of person, etc.)

Sand to 105
Gravel to 112 =



2. Date: (month, year, etc.)

3. Name: (of person, etc.)

4. Name: (of person, etc.)

5. Name: (of person, etc.)

6. Name: (of person, etc.)

7. Name: (of person, etc.)

8. Name: (of person, etc.)

9. Name: (of person, etc.)

10. Name: (of person, etc.)

11. Name: (of person, etc.)

12. Name: (of person, etc.)

13. Name: (of person, etc.)

14. Name: (of person, etc.)

15. Name: (of person, etc.)

16. Name: (of person, etc.)

17. Name: (of person, etc.)

18. Name: (of person, etc.)

19. Name: (of person, etc.)

20. Name: (of person, etc.)

21. Name: (of person, etc.)

22. Name: (of person, etc.)

23. Name: (of person, etc.)

24. Name: (of person, etc.)

25. Name: (of person, etc.)

26. Name: (of person, etc.)

27. Name: (of person, etc.)

28. Name: (of person, etc.)

29. Name: (of person, etc.)

30. Name: (of person, etc.)

31. Name: (of person, etc.)

32. Name: (of person, etc.)

33. Name: (of person, etc.)

34. Name: (of person, etc.)

35. Name: (of person, etc.)

36. Name: (of person, etc.)

37. Name: (of person, etc.)

38. Name: (of person, etc.)

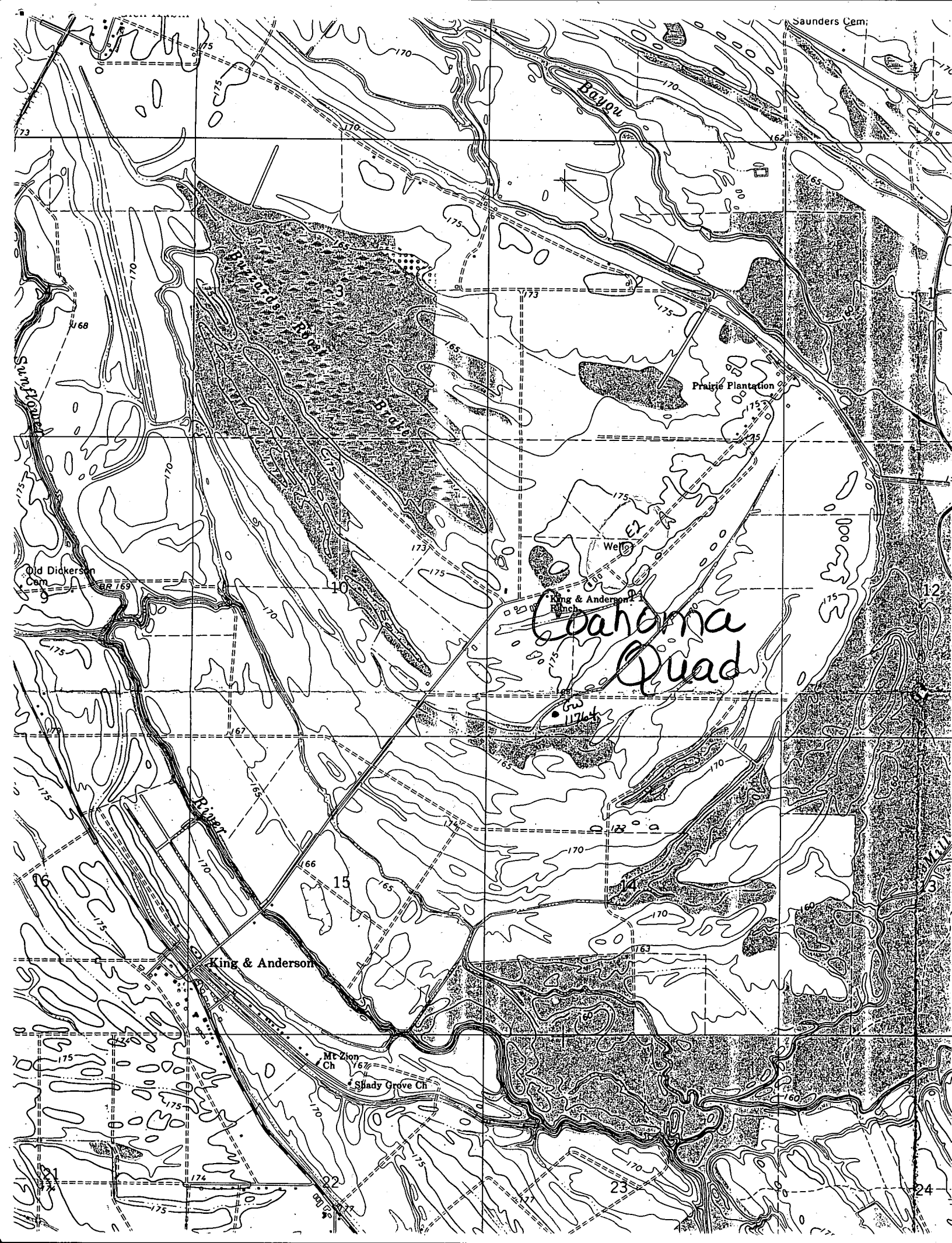
WELL SCHEDULE

WATER RESOURCES DIVISION
GEOLOGICAL SURVEY
DEPARTMENT OF THE INTERIOR
UNITED STATES

Office No.

Date

Field No.



Saunders Cem.

Bayou

Sunflower River

Sunflower River

Shady Grove Ch

Prairie Plantation

Well

Old Dickerson Cem

King & Anderson Ranch

Coahoma Quad

65 11764

King & Anderson

Mt Zion Ch

Shady Grove Ch

24