

9-185  
(October 1950)

UNITED STATES  
DEPARTMENT OF THE INTERIOR  
GEOLOGICAL SURVEY  
WATER RESOURCES DIVISION

WELL SCHEDULE

Date 3/22, 1957 Field No. \_\_\_\_\_  
Record by W. L. WILSON Office No. M-27  
Source of data WELL WILSON

1. Location: State MISS County CLAY

Map  
NE 1/4 SE 1/4 sec. 7 T 17 N 7 E  
S R W

2. Owner: W. L. WILSON Address 112 WEST MAIN  
Tenant \_\_\_\_\_ Address \_\_\_\_\_  
Driller W. SIMMONS Address \_\_\_\_\_

3. Topography \_\_\_\_\_

4. Elevation 233 ft. above MSL BAR  
below \_\_\_\_\_

5. Type: Dug, drilled driven, bored, jetted \_\_\_\_\_ 19 \_\_\_\_\_

6. Depth: Rept. 450 ft. Meas. \_\_\_\_\_ ft.

7. Casing: Diam. \_\_\_\_\_ in., to \_\_\_\_\_ in., Type \_\_\_\_\_  
Depth 21 ft., Finish \_\_\_\_\_

8. Chief Aquifer Ke From \_\_\_\_\_ ft. to \_\_\_\_\_ ft.  
Others \_\_\_\_\_

9. Water level -60 ft. rept. \_\_\_\_\_ 19 \_\_\_\_\_ above  
meas. \_\_\_\_\_ below  
which is \_\_\_\_\_ ft. above  
below surface

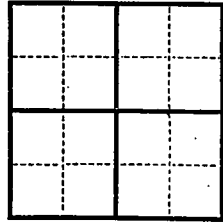
10. Pump: Type KFD Capacity \_\_\_\_\_ G. M.  
Power: Kind \_\_\_\_\_ Horsepower \_\_\_\_\_

11. Yield: Flow \_\_\_\_\_ G. M., Pump \_\_\_\_\_ G. M., Meas., Rept. Est. \_\_\_\_\_  
Drawdown \_\_\_\_\_ ft. after \_\_\_\_\_ hours pumping \_\_\_\_\_ G. M.

12. Use: Dom., Stock, PS., RR., Ind., Irr., Obs. \_\_\_\_\_  
Adequacy, permanence FAIR

13. Quality GOOD Temp \_\_\_\_\_ °F.  
Taste, odor, color \_\_\_\_\_ Sample Yes \_\_\_\_\_ No \_\_\_\_\_  
Unfit for \_\_\_\_\_

14. Remarks: (Log, Analyses, etc.) \_\_\_\_\_




UNITED STATES  
DEPARTMENT OF THE INTERIOR  
GEOLOGICAL SURVEY  
WATER RESOURCES DIVISION

Form 100  
(October 1950)

WATER RESOURCES DIVISION


Project No. \_\_\_\_\_  
Section No. \_\_\_\_\_  
Well No. \_\_\_\_\_

Location \_\_\_\_\_  
County \_\_\_\_\_  
State \_\_\_\_\_



Notes \_\_\_\_\_  
\_\_\_\_\_

01. MH  
\_\_\_\_\_



\_\_\_\_\_

11 NW  
10 N

DEPARTMENT OF THE INTERIOR  
GEOLOGICAL SURVEY

88° 37' 30" R 6 E 350000mE R 7 E 351 352 353 35' 35

