

UNUSED

9-185
(October 1950)

UNITED STATES
DEPARTMENT OF THE INTERIOR
GEOLOGICAL SURVEY
WATER RESOURCES DIVISION

205
95
110

✓
D.O.R.
3.41
76.59

Log # 13

WELL SCHEDULE

Date Jan. 17, 1961 Field No. _____
Record by D.E. Ellison Office No. H 90
Source of data Mr. Tillman, Water Supt.

1. Location: State MISS. County Clay

Map _____
SE 1/4 SW 1/4 sec. 15 T 17 N R 6

2. Owner CITY OF WEST POINT Address West Point, Miss.

Tenant _____ Address _____

Driller _____ Address _____

3. Topography Plairie

4. Elevation 205 ft. above 1000. below _____

5. Type: Dug, drilled, driven, bored, jetted _____ 1935

6. Depth: Rept. 361 ft. Meas. _____ ft.

7. Casing: Diam. 9 in., to 9 in. Type _____

Depth _____ ft., Finish Open

8. Chief Aquifer Ke From _____ ft. to _____ ft.

Others _____

9. Water level 76.59 ft. rept. 1.17 1961 above below

concrete base which is .5 ft. above below surface

10. Pump: Type None Capacity _____ G. M.

Power: Kind None Horsepower _____

11. Yield: Flow _____ G. M., Pump _____ G. M., Meas., Rept. Est.

Drawdown _____ ft. after _____ hours pumping _____ G. M.

12. Use: Dom., Stock, PS., RR., Ind., Irr. Obs

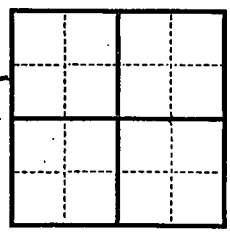
Adequacy, permanence _____

13. Quality _____ Temp _____ °F.

Taste, odor, color _____ Sample Yes _____ No _____

Unfit for _____

14. Remarks: (Log, Analyses, etc.) _____



UNITED STATES
DEPARTMENT OF THE INTERIOR
GEOLOGICAL SURVEY
WATER RESOURCES DIVISION

9-182
(October 1950)

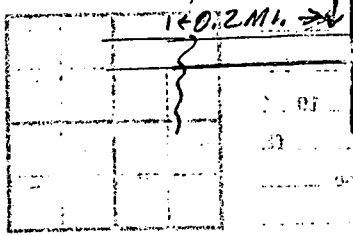
WELL SCHEDULE

Date _____
Well No. _____

HW/50

→ WEST POINT

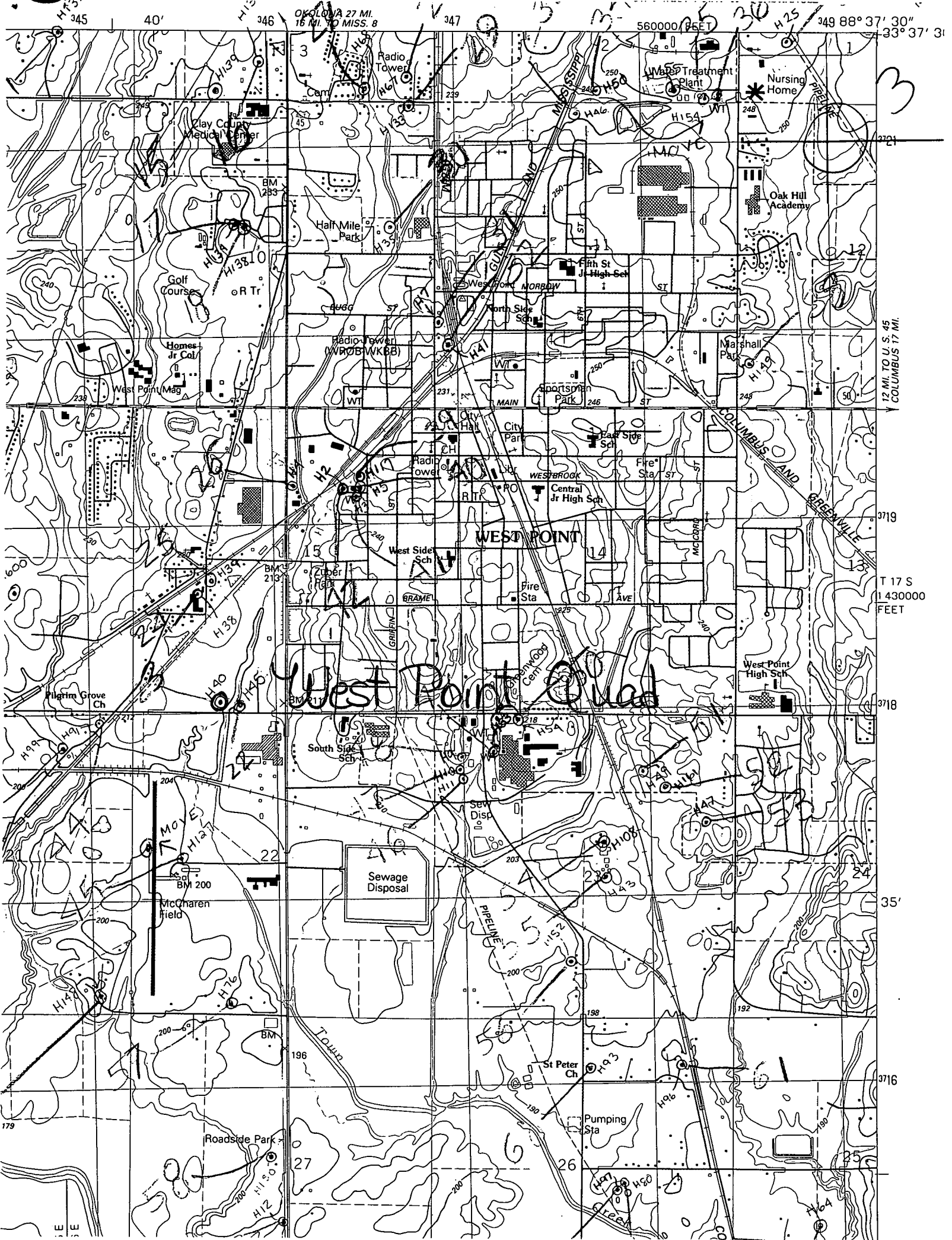
1.0 MI.
58 feet



well seems to have cased in
down ground soft - some W.P. and
of obstruction - unable to take

10-20-71

But



OKLAHOMA 27 MI.
16 MI. TO MISS. 8

560000 FEET

349 88° 37' 30"
33° 37' 31"

12 MI. TO U.S. 45
COLUMBUS 17 MI.

T 17 S
1430000
FEET

35'

3716

West Point, Miss

Sewage Disposal

McCharen Field

Roadside Park

St Peter Ch

Pumping Sta