

9-185
(October 1950)

UNITED STATES
DEPARTMENT OF THE INTERIOR
GEOLOGICAL SURVEY
WATER RESOURCES DIVISION

WELL SCHEDULE

Date 3/21, 1957 Field No. _____
Record by B. E. WASSON Office No. H-25
Source of data M. W. LITTLE

1. Location: State MISS County CLAY

Map _____
NE 1/4 SW 1/4 sec. 1 T 12 N R 6 E

2. Owner: M. W. LITTLE Address 17th WEST POINT

Tenant _____ Address _____

Driller WALTER SIMMONS Address _____

3. Topography FLAT

4. Elevation 260 ft. above MSL BAR
below

5. Type: Dug, drilled, driven, bored, jetted 1952

6. Depth: Rept. 440 ft. Meas. _____ ft.

7. Casing: Diam. 4 in., to _____ in., Type _____
Depth 42 ft., Finish _____

8. Chief Aquifer Ke From _____ ft. to _____ ft.
Others _____

9. Water level -98 ft. rept. 1955 above below
meas. _____ ft. above below surface
which is _____ ft. above below surface

10. Pump: Type ROD Capacity _____ G. M.

Power: Kind ELE Horsepower 3/4

11. Yield: Flow _____ G. M., Pump _____ G. M., Meas., Rept. Est. _____
Drawdown _____ ft. after _____ hours pumping _____ G. M.


12. Use: Dom., Stock, PS., RR., Ind., Irr., Obs. _____
Adequacy, permanence PLENTY

13. Quality GOOD Temp _____ °F.

Taste, odor, color _____ Sample Yes _____ No _____

Unfit for _____

14. Remarks: (Log, Analyses, etc.) _____




UNITED STATES
DEPARTMENT OF THE INTERIOR
GEOLOGICAL SURVEY
WATER RESOURCES DIVISION

9-182
(October 1950)

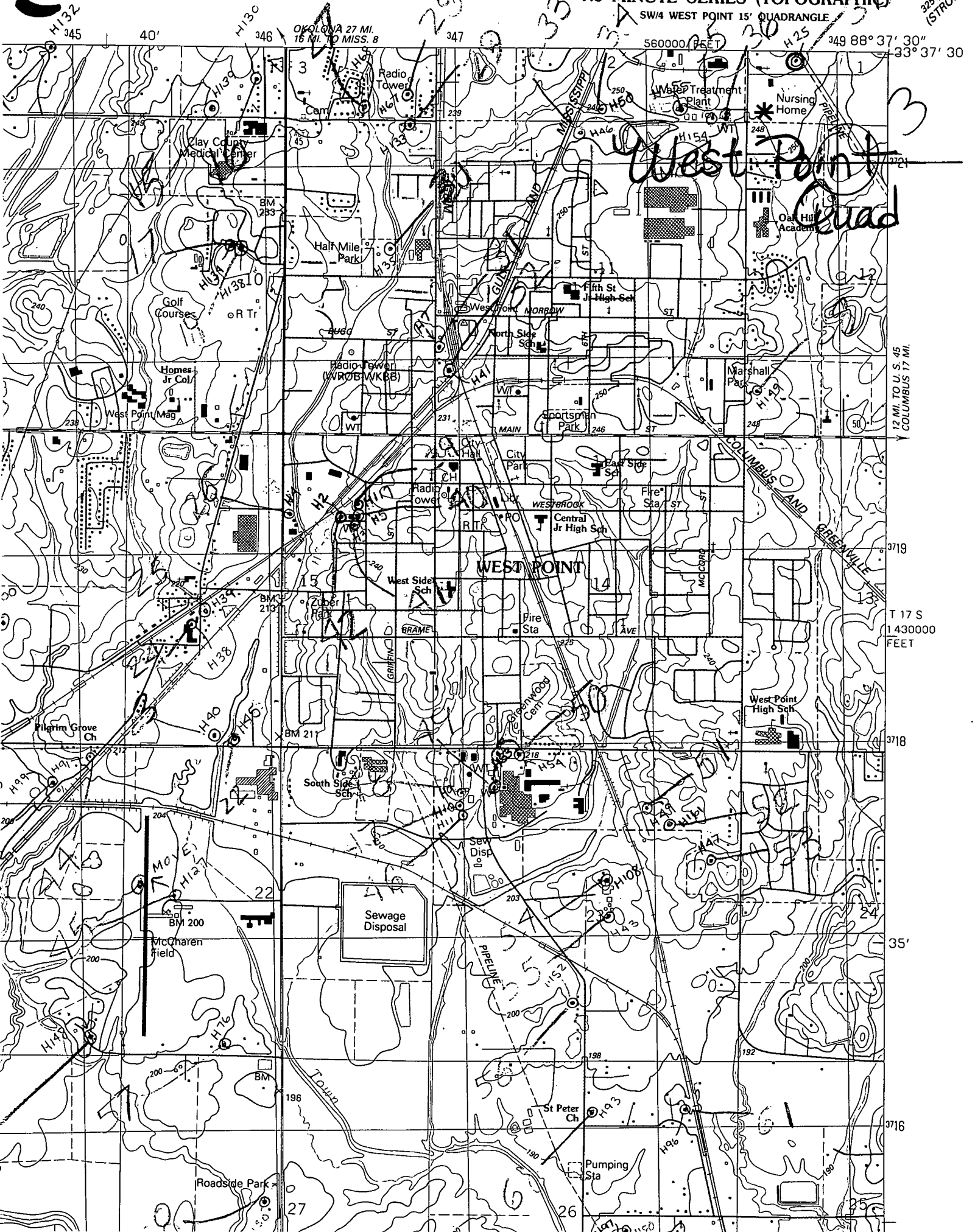
WATER RESOURCES DIVISION
UNITED STATES GEOLOGICAL SURVEY
WASHINGTON, D. C. 20540
OFFICE NO. 11
FIELD NO. 10

1. Name of well or spring
2. Location of well or spring
3. Name of owner
4. Name of user
5. Date of installation
6. Date of last inspection
7. Name of inspector
8. Name of recorder



9. Name of well or spring
10. Location of well or spring
11. Name of owner
12. Name of user
13. Date of installation
14. Date of last inspection
15. Name of inspector
16. Name of recorder
17. Name of well or spring
18. Location of well or spring
19. Name of owner
20. Name of user
21. Date of installation
22. Date of last inspection
23. Name of inspector
24. Name of recorder
25. Name of well or spring
26. Location of well or spring
27. Name of owner
28. Name of user
29. Date of installation
30. Date of last inspection
31. Name of inspector
32. Name of recorder

N



12 MI. TO U. S. 45
COLUMBUS 17 MI.

T 17 S
1430000
FEET

35'

3716

H132

40'

H130

OKOLONA 27 MI.
16 MI. TO MISS. 8

347

560000 FEET

349 88° 37' 30"
33° 37' 30"

Clay County
Medical Center

Half Mile
Park

Golf Courses

Homes
Jr Col.

West Point Mag.

Radio Tower
(WROB/WKGB)

North Side
Sch.

Sportsman
Park

Marshall
Park

WEST POINT

West Side
Sch.

Fire
Sta.

West Point
High Sch.

McCharen
Field

Sewage
Disposal

St Peter
Ch.

Pumping
Sta.

Roadside Park