

9-185
(October 1950)

UNITED STATES
DEPARTMENT OF THE INTERIOR
GEOLOGICAL SURVEY
WATER RESOURCES DIVISION

WELL SCHEDULE

Date 3/20, 1957 Field No. _____
Record by D. E. WASSON Office No. 4-10
Source of data TROY WILLIAMSON (ENGINEER)

1. Location: State MISS County CLAY

Map _____
NW 1/4 NW 1/4 sec. 25 T 17 S R 6 E SW

2. Owner: 3. BRYAN BROTHERS PACKING Address WEST POINT

Tenant _____ Address _____

Driller LAYNE CENTRAL Address _____

3. Topography _____

4. Elevation 225 ft. above MSL BAR
below _____

5. Type: Dug, drilled, driven, bored, jetted JAN 19 54

6. Depth: Rept. 341 ft. Meas. _____ ft.

7. Casing: Diam. 8 in., to _____ in., Type _____
Depth 290 ft., Finish GRAVEL WALL

8. Chief Aquifer FOUNTAIN From _____ ft. to _____ ft.

Others _____

9. Water level -40 ft. rept. meas. _____ 19 54 above
below _____ which is _____ ft. above
below surface

10. Pump: Type TURBINE Capacity _____ G. M.

Power: Kind ELE Horsepower 10

11. Yield: Flow _____ G. M., Pump 100 G. M., Meas., Rept. Est. 40 = PRESSURE

Drawdown _____ ft. after _____ hours pumping _____ G. M.

12. Use: Dom., Stock, PS., RR., Ind., Irr., Obs. _____

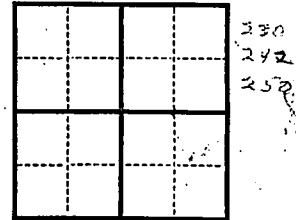
Adequacy, permanence PERMANENT 66-5-29-62

13. Quality GODD NO IRON Temp 61 °F.

Taste, odor, color PH 7.8 5-29-62 Sample Yes FIELD
No 5-29-62

Unfit for BS

14. Remarks: (Log, Analyses, etc.) USED FOR DRINKING
WATER & BOILER WATER




UNITED STATES
DEPARTMENT OF THE INTERIOR
GEOLOGICAL SURVEY
WATER RESOURCES DIVISION

Form 750
(October 1950)

WELL SCHEDULE

District No. _____
Office No. _____
Field No. _____

Name of well _____
Type of well _____
Depth _____
Diameter _____
Remarks _____



30' ST. KAMER
29' T. S. W. D.

Remarks _____
Date _____
Name _____
Title _____

SEARCH FOR WELLS

Notes _____

Note: H10 description matches more closely (date completed depth) but I believe this is H53.

DEPARTMENT OF ENVIRONMENTAL QUALITY - OLWR
PUBLIC SUPPLY WELLS PROJECT

GPS LOG

USER NAME(S): AK MD DATE: 4-14 99

UNIT DEQ #: _____ FILE #: B04145 A

HEALTH DEPT. #: 130012-01 ELEV.: -218

USGS #: H53 (?) H10 OLWR #: GW1159 1161

OWNER: Brynn Foods QUAD: West Point

LOCATION: NW NW S 23 T 175 R 6 E COUNTY: CLAY


LOCATION DESCRIPTION: Behind plant on Tibbee Rd. Go South on Tibbee to stop sign turn left.

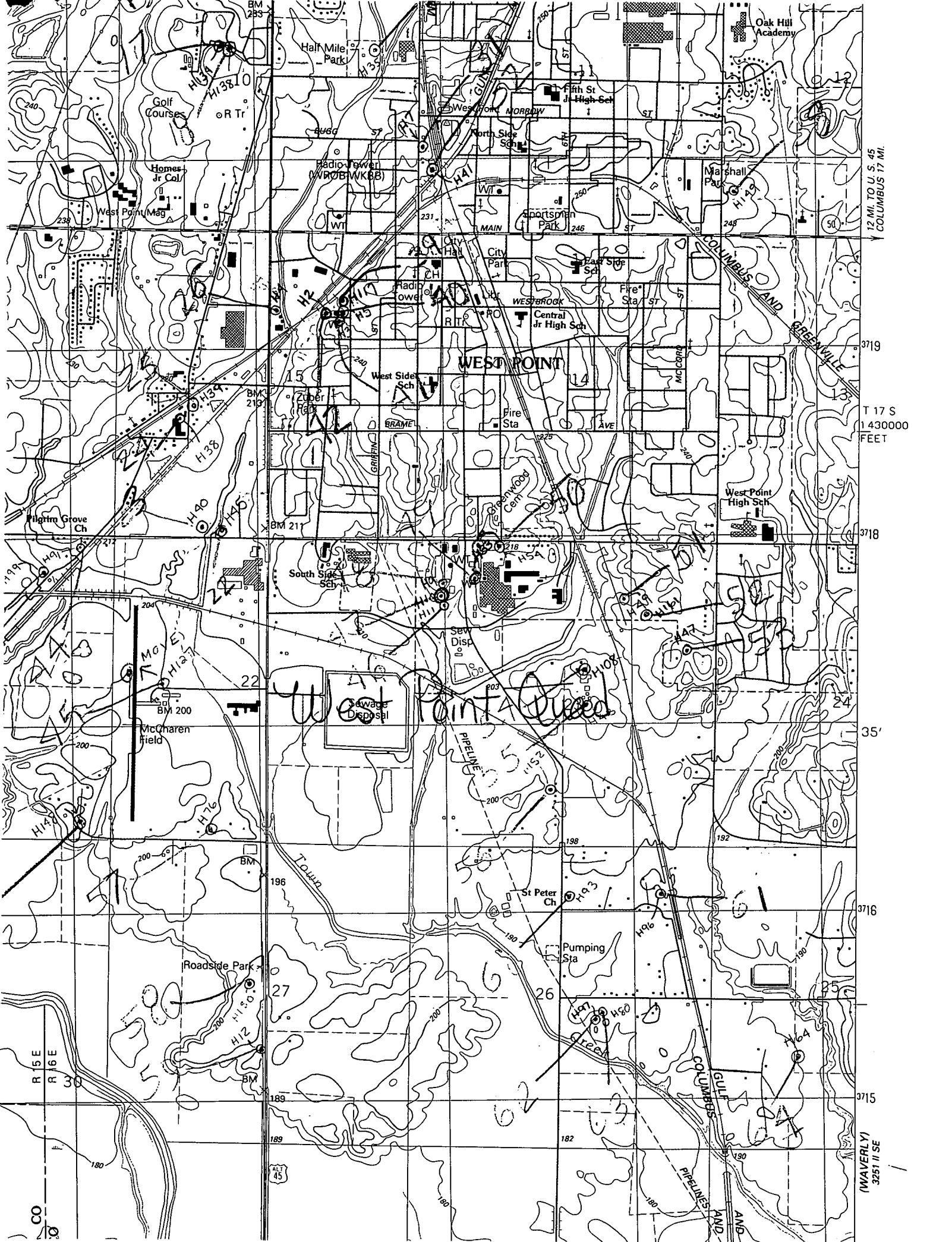
CASING DIAM: _____ PUMP TYPE AND SIZE: Turbine 15 HP

GPS FIELD LOCATION: LAT: 33 35 22.4 N LONG: 88 38 49.4 W

GPS CORRECTED: LAT: 33.589372 LONG: 88.646962

REMARKS: GPS ~ 40 FT west of well must get pass.





12 MI. TO U. S. 45
COLUMBUS 17 MI.

T 17 S
1430000
FEET

3719

3718

3716

3715

(WAVERLY)
3251 II SE

CO