

9-185
(October 1950)

UNITED STATES
DEPARTMENT OF THE INTERIOR
GEOLOGICAL SURVEY
WATER RESOURCES DIVISION

WELL SCHEDULE

Date 4/2, 1957 Field No. _____
Record by B. E. WASSON Office No. C-14
Source of data OWNER

1. Location: State MISS County CLAY
Map _____

SE 1/4 SE 1/4 sec. 8 T 17 S R 5 E

2. Owner: W. L. WILSON Address CEPAR BLUFF

Tenant _____ Address _____

Driller W. SIMMONS Address _____

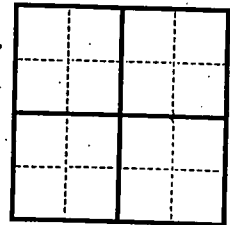
3. Topography HILL

4. Elevation 230 ft. above _____ below MEL BAR

5. Type: Dug, drilled, driven, bored, jetted 1954

6. Depth: Rept. 800 ft. Meas. _____ ft.

7. Casing: Diam. 4 in., to _____ in., Type _____
Depth 60 ft., Finish _____



8. Chief Aquifer KE KM From _____ ft. to _____ ft.
Others _____

9. Water level -60 ft. rept. _____ above _____ below _____
meas. _____ 19 _____ ft. above _____ below _____ surface

10. Pump: Type ROD Capacity _____ G. M.
Power: Kind ELE Horsepower _____

11. Yield: Flow _____ G. M., Pump _____ G. M., Meas., Rept. Est. _____
Drawdown _____ ft. after _____ hours pumping _____ G. M.

12. Use: Dom, Stock, PS., RR., Ind., Irr., Obs.
Adequacy, permanence PLENTY

13. Quality GOOD Temp _____ °F.

Taste, odor, color _____ Sample Yes _____ No _____

Unfit for _____

14. Remarks: (Log, Analyses, etc.) _____

UNITED STATES
 DEPARTMENT OF THE INTERIOR
 GEOLOGICAL SURVEY
 WATER RESOURCES DIVISION

October 1950

WATER RESOURCES

...

...

...

...

...

...

...

...

...

...

...



...

...

...

...

...



N ↓

