

9-185
(October 1950)

UNITED STATES
DEPARTMENT OF THE INTERIOR
GEOLOGICAL SURVEY
WATER RESOURCES DIVISION

WELL SCHEDULE

Date 4/21, 1957 Field No. _____
Record by BE WASSON Office No. F 11
Source of data OWNER

1. Location: State MISS County CLAY

Map SW 1/4 SW 1/4 sec. 13 T 20 N 8 R 12 E NW

2. Owner: HARVEY FERGUSON Address PHEBA
Tenant _____ Address _____
Driller GEORGE SIMMONS Address _____

3. Topography TERRACE

4. Elevation 285 ft. above MSL BAR
below

5. Type: Dug, drilled, driven, bored, jetted 1956

6. Depth: Rept. 1050 ft. Meas. _____ ft.

7. Casing: Diam. 4 in., to _____ in., Type _____
Depth 90 ft., Finish _____

8. Chief Aquifer Ke From _____ ft. to _____ ft.
Others _____

9. Water level -100 ft. rept. 1956 above
meas. below
which is _____ ft. above
below surface

10. Pump: Type ROD Capacity _____ G. M.
Power: Kind ELE Horsepower _____


11. Yield: Flow _____ G. M., Pump _____ G. M., Meas., Rept. Est. _____
Drawdown _____ ft. after _____ hours pumping _____ G. M.

12. Use: Dom., Stock, PS., RR., Ind., Irr., Obs. _____
Adequacy, permanence PLENTY

13. Quality GOOD Temp _____ °F.
Taste, odor, color _____ Sample Yes
No

Unfit for _____

14. Remarks: (Log, Analyses, etc.) _____



UNITED STATES
DEPARTMENT OF THE INTERIOR
GEOLOGICAL SURVEY
WATER RESOURCES DIVISION

W-183
(October 1950)

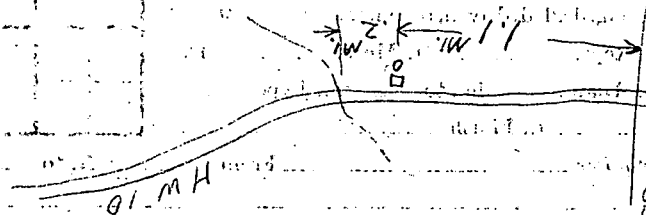

WATER RESOURCES

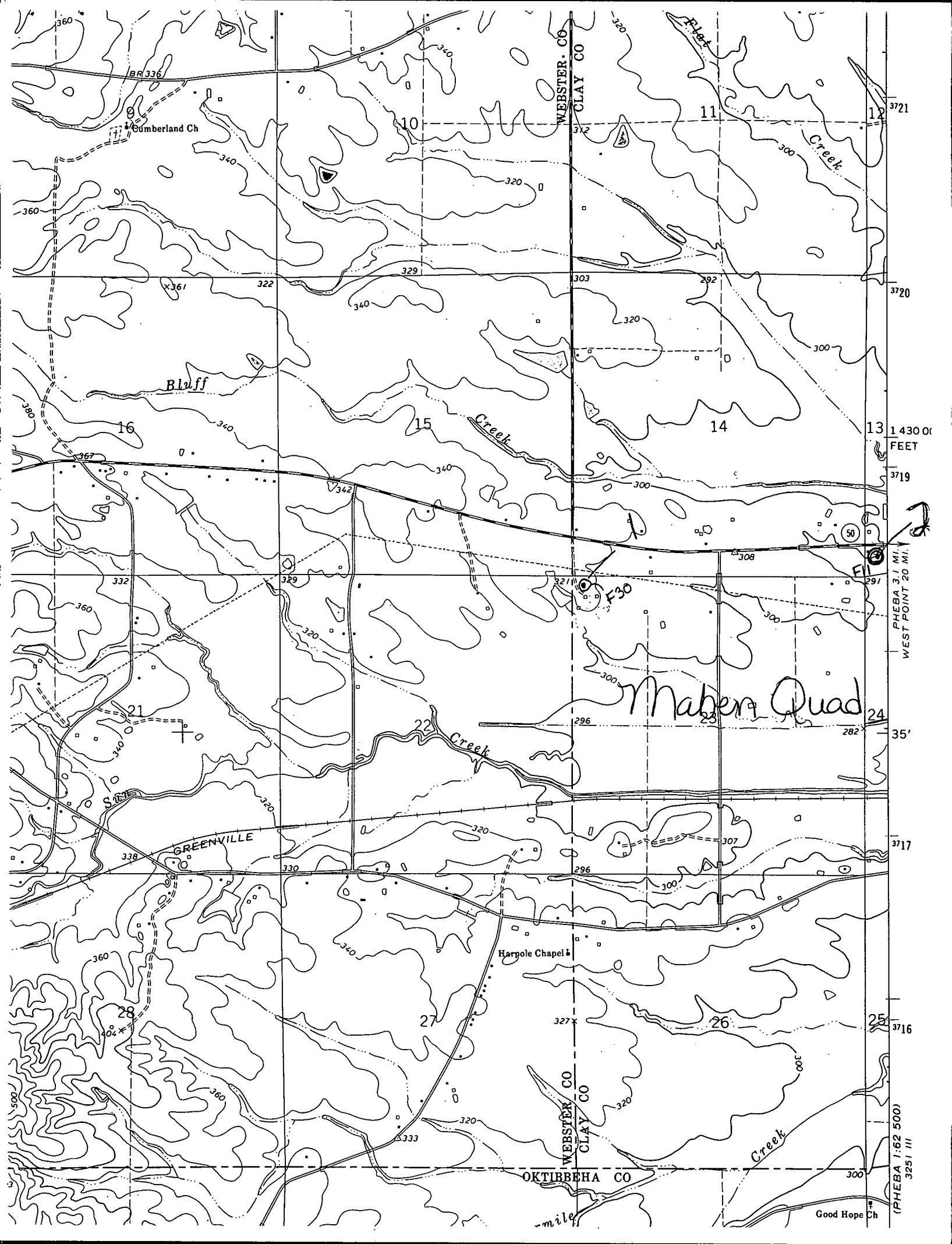
REPORT OF INVESTIGATION

NO. 1

1950

W-183





BR 336

Cumberland Ch

WEBSTER CO

CLAY CO

WEBSTER CO

CLAY CO

OKTIBBEHA CO

Bluff

Mahan Quad

Hargole Chapel

GREENVILLE

Good Hope Ch

3721

3720

3719

35'

3717

3716

(PHEBA 1:62 500)
3251 III

1 430 OR FEET

PHEBA 3.1 MI.
WEST POINT 20 MI.

mile