


9-185  
(October 1950)

UNITED STATES  
DEPARTMENT OF THE INTERIOR  
GEOLOGICAL SURVEY  
WATER RESOURCES DIVISION



WELL SCHEDULE

Date AUG 9, 1956 Field No. 68  
Record by J. M. Shaws Office No. L10  
Source of data E. V. SISK

351

1. Location: State MISS County CHICKASAW  
Map CHICKASAW CO. #10A  
SE 1/4 SW 1/4 sec. 6 T 14 N R 4 E

2. Owner: E. V. SISK Address HOUSTON, TX  
Tenant \_\_\_\_\_ Address \_\_\_\_\_  
Driller H. P. HERNDON Address SHANNON

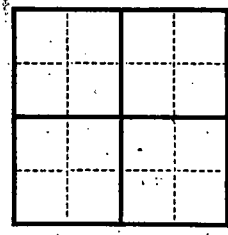
3. Topography HILL TOP

4. Elevation 390 ft. above \_\_\_\_\_ below \_\_\_\_\_

5. Type: Dug, drilled driven, bored, jetted 4-6-1954

6. Depth: Rept. 799 ft. Meas. \_\_\_\_\_ ft.

7. Casing: Diam. 4 in., to \_\_\_\_\_ in., Type \_\_\_\_\_  
Depth 81 ft., Finish OPEN



8. Chief Aquifer \_\_\_\_\_ From \_\_\_\_\_ ft. to \_\_\_\_\_ ft.  
Others \_\_\_\_\_

9. Water level 120 ft. rept. \_\_\_\_\_ above \_\_\_\_\_ below \_\_\_\_\_  
meas. \_\_\_\_\_ which is \_\_\_\_\_ ft. above \_\_\_\_\_ surface

10. Pump: Type CYLINDER Capacity \_\_\_\_\_ G. M.  
Power: Kind ELEC. Horsepower \_\_\_\_\_

11. Yield: Flow \_\_\_\_\_ G. M., Pump \_\_\_\_\_ G. M., Meas., Rept. Est. \_\_\_\_\_  
Drawdown \_\_\_\_\_ ft. after \_\_\_\_\_ hours pumping \_\_\_\_\_ G. M.

12. Use: Dom., Stock, PS., RR., Ind., Irr., Obs.  
Adequacy, permanence \_\_\_\_\_

13. Quality GOOD Temp \_\_\_\_\_ °F.  
Taste, odor, color SALT Sample Yes  
Unfit for \_\_\_\_\_

14. Remarks: (Log, Analyses, etc.) \_\_\_\_\_

14. Name (in full):

Address:

City:

15. Date of birth:

16. Place of birth:

17. Name of school:

18. Name of employer:

19. Name of office:

20. Name of supervisor:

21. Name of department:

22. Name of division:

23. Name of section:

24. Name of subsection:

25. Name of position:

26. Name of grade:

27. Name of title:

28. Name of rank:

29. Name of class:

30. Name of pay grade:

31. Name of step:

32. Name of band:

33. Name of range:

34. Name of zone:

35. Name of area:

36. Name of district:

37. Name of region:

38. Name of division:

39. Name of section:

40. Name of subsection:

41. Name of position:

42. Name of grade:

43. Name of title:

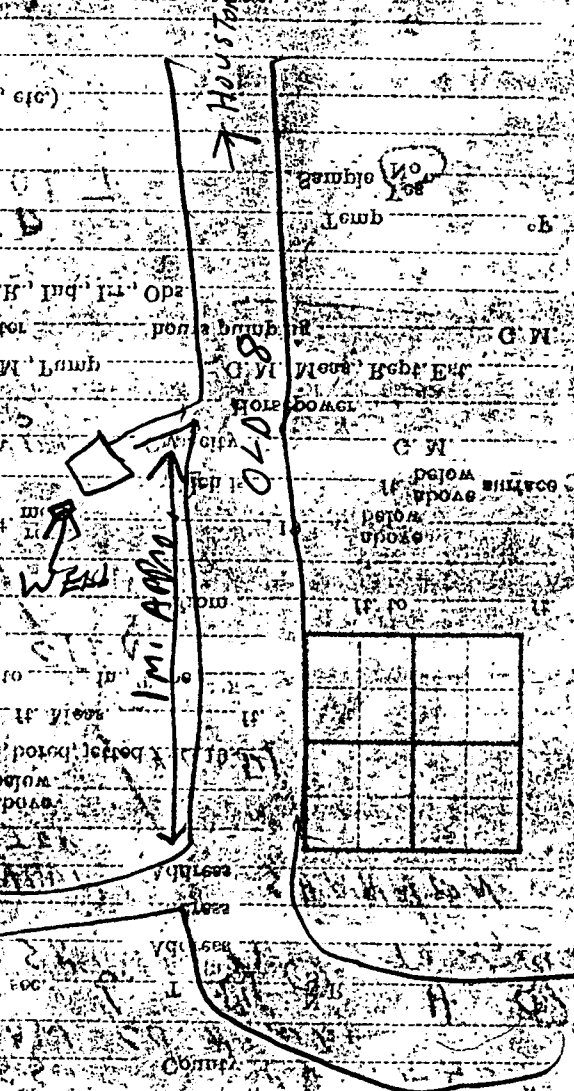
44. Name of rank:

45. Name of class:

46. Name of pay grade:

47. Name of step:

48. Name of band:



WATER RESOURCES DIVISION  
 GEOLOGICAL SURVEY  
 DEPARTMENT OF THE INTERIOR  
 UNITED STATES

(October, 1920)  
 2-182