

(October 1960)

DEPARTMENT OF THE INTERIOR
GEOLOGICAL SURVEY
WATER RESOURCES DIVISION

WELL SCHEDULE

Date _____, 19____ Field No. _____
Record by _____ Office No. D 4
Source of data Shalton

1. Location: State _____ County Chickasaw

Map _____
_____ 1/4 _____ 1/4 sec. _____ T _____ N _____ S _____ R _____ E _____ W

2. Owner: Spalona Town of Address _____
Tenant Water plant Address _____
Driller _____ Address _____


3. Topography _____

4. Elevation _____ ft. above _____ below

5. Type: Dug, drilled, driven, bored, jetted _____ 19____

6. Depth: Rept. _____ ft. Meas. _____ ft.

7. Casing: Diam. _____ in., to _____ in., Type _____
Depth _____ ft., Finish _____



8. Chief Aquifer _____ From _____ ft. to _____ ft.

Others _____

9. Water level 104 ft. ^{rept.} 1963 _{meas.} above _____ below _____
_____ which is _____ ft. above _____ below surface

10. Pump: Type _____ Capacity _____ G. M.
Power: Kind _____ Horsepower _____

11. Yield: Flow _____ G. M., Pump 151 G. M., Meas. Rept. Est. _____
Drawdown 17 ft. after 2 hours pumping 151 G. M.

12. Use: Dom., Stock PS, RR., Ind., Irr., Obs. _____
Adequacy, permanence _____

13. Quality _____ Temp _____ °F.
Taste, odor, color _____ Sample Yes _____ No _____
Unfit for _____

14. Remarks: (Log, Analyses, etc.) _____

DEPARTMENT OF THE INTERIOR
GEOLOGICAL SURVEY
WATER RESOURCES DIVISION

(030372-00)



WELL SCHEDULE

Date _____ Well No. _____


Record by _____ Office No. _____

Source of the _____

Location State _____ County _____



Handwritten signature



13 ft of DO on 151 gpm

