

9-185  
(October 1950)

UNITED STATES  
DEPARTMENT OF THE INTERIOR  
GEOLOGICAL SURVEY  
WATER RESOURCES DIVISION

WELL SCHEDULE

Date 4/18, 1957 Field No. \_\_\_\_\_  
Record by BEWASSON Office No. B-116  
Source of data LA. HAMBLIN

1. Location: State MISS County CHICKASAW

Map \_\_\_\_\_  
SW  $\frac{1}{4}$  NE  $\frac{1}{4}$  sec 18 T 12 SR 3 E

2. Owner: #2 TOWN OF HOULKA Address HOULKA, MISS.

Tenant \_\_\_\_\_ Address \_\_\_\_\_

Driller LAYNE CENTRAL Address \_\_\_\_\_

3. Topography FLAT

4. Elevation 380 ft. above  
below

5. Type: Dug, drilled, driven, bored, jetted, \_\_\_\_\_ 1946

6. Depth: Rept. 1010 ft. Meas. \_\_\_\_\_ ft.

7. Casing: Diam. 8 in., to 6 in., Type \_\_\_\_\_

Depth \_\_\_\_\_ ft., Finish \_\_\_\_\_

8. Chief Aquifer EUTAW From \_\_\_\_\_ ft. to \_\_\_\_\_ ft.

Others \_\_\_\_\_

9. Water level -150 ft. rept. meas. \_\_\_\_\_ 1946 above  
below

\_\_\_\_\_ which is \_\_\_\_\_ ft. above  
below surface

10. Pump: Type TURBINE Capacity \_\_\_\_\_ G. M.

Power: Kind ELE Horsepower 7 1/2

11. Yield: Flow \_\_\_\_\_ G. M., Pump \_\_\_\_\_ G. M., Meas., Rept. Est.

Drawdown \_\_\_\_\_ ft. after \_\_\_\_\_ hours pumping \_\_\_\_\_ G. M.

12. Use: Dom., Stock, PS. RR., Ind., Irr., Obs. \_\_\_\_\_

Adequacy, permanence PLENTY

13. Quality GODD Temp \_\_\_\_\_ °F.

Taste, odor, color \_\_\_\_\_ Sample Yes No 12-3-54

Unfit for \_\_\_\_\_ # 18699

14. Remarks: (Log, Analyses, etc.) CHLORINATED

log in file

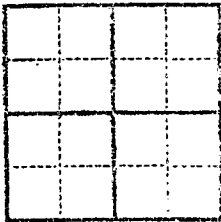
UNITED STATES  
DEPARTMENT OF THE INTERIOR  
GEOLOGICAL SURVEY  
WATER RESOURCES DIVISION

9-182  
(October 1920)

WELL SCHEDULE


Date \_\_\_\_\_ 19\_\_\_\_  
 Record by \_\_\_\_\_  
 Office No. B-11

1. Location: State \_\_\_\_\_ County \_\_\_\_\_  
 Map \_\_\_\_\_  
 2. Owner: \_\_\_\_\_ T. \_\_\_\_\_ sec. \_\_\_\_\_  
 Address \_\_\_\_\_  
 Tenant Address \_\_\_\_\_  
 Driller Address \_\_\_\_\_



3. Topography \_\_\_\_\_  
 4. Elevation \_\_\_\_\_ ft. above \_\_\_\_\_  
 5. Type: Dug, drilled, driven, bored, jetted \_\_\_\_\_  
 6. Depth: Reft. \_\_\_\_\_ ft. above \_\_\_\_\_  
 7. Capacity: Diam. \_\_\_\_\_ in. to \_\_\_\_\_ in. Type \_\_\_\_\_  
 Depth \_\_\_\_\_ ft. Finish \_\_\_\_\_  
 8. Chief Aquifer \_\_\_\_\_  
 From \_\_\_\_\_ to \_\_\_\_\_ ft.

9. Water level \_\_\_\_\_ ft. above \_\_\_\_\_  
 10. Pump: Type \_\_\_\_\_ Capacity \_\_\_\_\_ G.M.  
 Power: Kind \_\_\_\_\_ Horsepower \_\_\_\_\_  
 11. Field: Flow \_\_\_\_\_ G.M. Head: Feet \_\_\_\_\_  
 Drawdown \_\_\_\_\_ G.M. hours running \_\_\_\_\_  
 12. Use: Dom. Stock, Irr., etc. \_\_\_\_\_  
 Adequacy, permanence \_\_\_\_\_  
 13. Quality: Taste, odor \_\_\_\_\_  
 Temp. \_\_\_\_\_  
 Remarks: (Log, Analyses, etc.) \_\_\_\_\_



DEPARTMENT OF ENVIRONMENTAL QUALITY - OLWR

PUBLIC SUPPLY WELLS PROJECT

GPS LOG

USER NAME(S): Phillips/Hardin DATE: 7/31/97

UNIT DEQ #: \_\_\_\_\_ FILE #: B073116C

HEALTH DEPT. #: 090003-01 (No tag) ELEV. 375'

USGS #: B11 OLWR #: GW01045

OWNER: Town of Houka QUAD: Houka

LOCATION: SW/NE S 18 T 12S R 3E COUNTY: Chickasaw

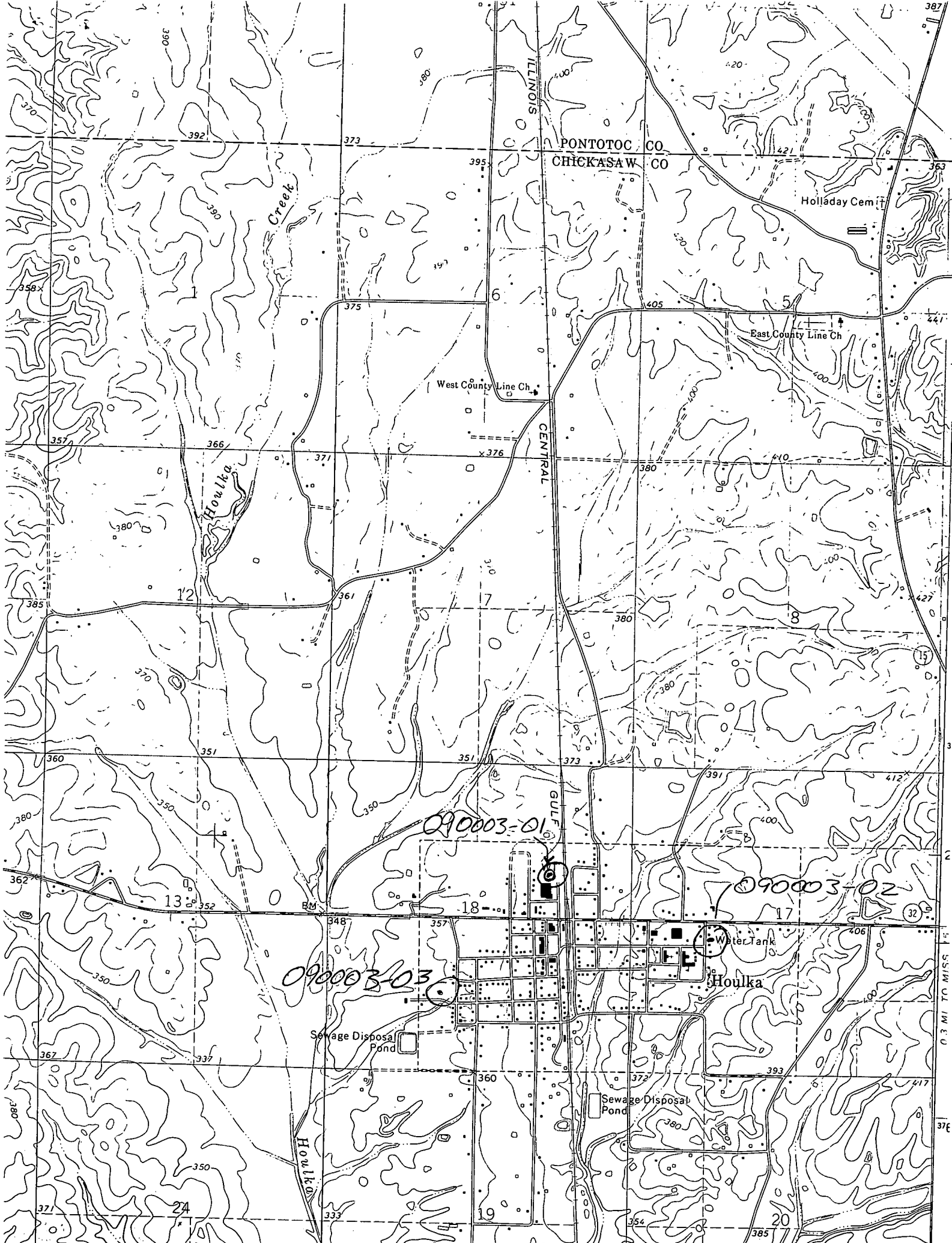
LOCATION DESCRIPTION: At elevated tank north of factory  
bldg 1st rd north of Hwy 32 west of tracks

CASING DIA: \_\_\_\_\_ PUMP TYPE & SIZE: \_\_\_\_\_

GPS FIELD LOCATION: LAT. 34°02'25.4"N LONG. 89°01'21.4"W

GPS CORRECTED LOCATION: LAT. 34.040301 LONG. 89.02266976

REMARKS: \_\_\_\_\_  
\_\_\_\_\_  
\_\_\_\_\_  
\_\_\_\_\_



PONTOTOC CO  
CHICKASAW CO

ILLINOIS  
CENTRAL

West County Line Ch

East County Line Ch

Holladay Cem

Water Tank

Sewage Disposal Pond

Sewage Disposal Pond

Houlika

090003-03

090003-01

090003-02

0.3 MI TO MISS

37E