

9-185
(October 1950)

UNITED STATES

DEPARTMENT OF THE INTERIOR
GEOLOGICAL SURVEY
WATER RESOURCES DIVISION

2' County
off rd

WELL SCHEDULE

Date Aug 9, 1954 Field No. _____
Record by E.H. Boswell Office No. 01
Source of data Personal observation

1. Location: State Miss County Calhoun
Map Calhoun County
NW 1/4 1/4 sec. 13 T. 22 R. 10 E

JM 2. Owner: OM Ferguson Address Vardaman Miss
Tenant _____ Address _____
Driller Delta Drilling Co Address Greenwood Miss

3. Topography Hill top

4. Elevation _____ ft. above _____ below

5. Type: ~~Drill~~ drilled, ~~driven~~ driven, ~~borer~~ borer, ~~jetted~~ jetted May 19 54

6. Depth: Rept. 2212 ft. Meas. _____ ft.

7. Casing: Diam. 1 in., to 1 in., Type _____
Depth _____ ft., Finish 90' screen

8. Chief Aquifer Tuscaloosa From _____ ft. to _____ ft.
Others _____

9. Water level -130 ft. rept. when finished 9 5/8 ft. above 1 sd below _____
which is _____ ft. above surface _____ below


10. Pump: Type Submersible Capacity 10 G. M.
Power: Kind Electric Horsepower _____

11. Yield: Flow _____ G. M., Pump 50 to 60 G. M., Meas. (Rept) Est. _____
Drawdown on test with _____ ft. after _____ hours pumping _____ G. M.

12. Use: Dom Stock, PS, RR., Ind., Irr., Obs. _____
Adequacy, permanence _____

13. Quality _____ Temp _____ °F.
Taste, odor, color _____ Sample Yes No
Unfit for _____

14. Remarks: (Log, Analyses, etc.) Some samples collected.
Partial electric log.

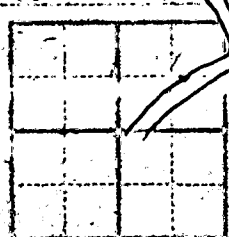


UNITED STATES
DEPARTMENT OF THE INTERIOR
GEOLOGICAL SURVEY
WATER RESOURCES DIVISION

9-112
(Rev. 1-1950)


WELL SCHEDULE
No. 171
40

County _____
State _____
Town _____
Address _____



large barn
well in little valley

Capacity _____
Horizontal _____



Vertical _____
Remarks (if any) _____