

912449
313351


9-185
(October 1950)

UNITED STATES
DEPARTMENT OF THE INTERIOR
GEOLOGICAL SURVEY
WATER RESOURCES DIVISION

WELL SCHEDULE

Date 9-28 1961 Field No. _____
Record by EMW Office No. C-23
Source of data Obs.

1. Location: State Miss County Adams
Map _____
1/4 sec. 24 T. 7 N. R. 3 E. W.
2. Owner: J. M. Jones Lbr Co. Address _____
Tenant _____ Address _____
Driller _____ Address _____
3. Topography River Bank
4. Elevation 160 ft. above bar below _____
5. Type: Dug drilled driven, bored, jetted _____
6. Depth: Rept. _____ ft. Meas. 370 ft.
7. Casing: Diam. 8 in. to _____ in. Type _____
Depth _____ ft. Finish Screen
8. Chief Aquifer _____ From _____ ft. to _____ ft.
Others _____



9. Water level 133.8 ft. rept. 9-28-61 above 2 ft. below 2 ft. below surface
sleeve which is _____ ft. above/below surface
10. Pump: Type Air Lift Capacity _____ G.M.
Power: Kind None Horsepower _____
11. Yield: Flow _____ G.M. Pump _____ G.M. Meas. Rept. Est. _____
Drawdown _____ ft. after _____ hours pumping _____ G.M.
12. Use: Dom. Stock, PS, RR, Ind. Irr. Obs.
Adequacy, permanence _____
13. Quality _____ Temp. _____ °F
Taste, odor, color _____ Sample Yes/No _____
Unft for _____

14. Remarks: (Log, Analyses, etc.) 9-29-61 W-L 134.37
at 10 AM with electric tape
soft in bottom of well!

UNITED STATES
DEPARTMENT OF THE INTERIOR
GEOLOGICAL SURVEY
WATER RESOURCES DIVISION

October 1950

WELL SCHEDULE

Field No.


Office No.

Date


Report by

County or State

Mississippi River



Well is about
10 ft. below tracks



9-28
42.28
132.72 st. tape
24'-133.8 El. tape

C-23