

County: YAZOO
 Permit #: _____
 Driller: LARRY EASLEY
 Date drilling completed: 10-10-11

State Well Report
Part 1 - Driller's Log
 Mississippi Department of Environmental Quality
 Office of Land and Water Resources
 P.O. Box 10631
 Jackson, MS 39289-0631
 (601)961-5210
 (601)354-6938 (fax)

For Office Use Only:
 Aquifer: _____
 Well #: R76
 L. S. Elevation: _____
 E-log #: _____

State Law requires that this report be prepared by the license holder responsible for the work and filed with the Department at the above address within 30 days of completion of drilling of the well or borehole.

Information on Well Owner <i>(Landowner if borehole is not for a water well)</i>	Well or Borehole Location
Owner Name: <u>Kirk MAUK</u>	Latitude: <u>32° 42' 58"</u> Longitude: <u>90° 22' 29"</u>
Mailing Address: <u>614 Addison Rd</u>	Method of Lat/Long (circle one): Conventional Survey, USGS quad, Hand-held GPS, Survey-grade GPS
<u>Yazoo City MS 39194</u> City State Zip Code	<u>SE 1/4 NW 1/4 Sec 14 Twn 10N Rng 2W</u>
Telephone No. () _____	Distance <u>10</u> Miles Direction <u>S</u> of Nearest Town <u>Yazoo City</u>

Well / Borehole Data

Date drilling started: 10-8 Date drilling completed: 10-10 Hole depth: 740 Hole diameter: 77/8

Location of the source of any surface water used for drilling: Well

Method of dosing and volume of Chlorine used in drilling and development: 1 gallon per 3000

Logs run (circle all applicable): No log run Electric Gamma Ray Density Sonic Neutron Other: _____

Name of organization running log(s): _____

Purpose of borehole (check one): Water Well Geotechnical/Geological Investigation _____ Ground Source Heat Pump _____ Seismic Survey _____ Other (describe) _____

If drilling is not related to water well construction, skip the remainder of this block

Purpose of Well (check one): Home Industrial _____ Public Supply _____ Irrigation _____ Fish Culture _____ Other: _____

If a flowing well, method of flow regulation: Valve _____ Other (describe) _____

Static Water Level: 258 feet above or below (circle one) land surface Date measured: 10-12

Method of Measurement (circle one) steel tape electric tape air line other: _____

Well depth: 700 Well grouted to a depth of 10 feet Type of grout (circle one): Neat Cement Bentonite Mix

Casing length: 660 feet Casing diameter: 4 inches Type of casing: PVC

Screen length: 40 feet Screen diameter: 4 inches Type of screen: PVC

Screen slot size: 008 inches Setting depth: From 660 feet to 700 feet

Type of completion (circle all applicable): Gravel packed Underreamed Telescoped Open hole Natural Development


Other (describe): _____


Top of lap pipe or reduction in casing: _____ feet. *If telescoped or more than one screen, describe on next page*

R76

The sketch below only required for water wells.

If well telescopes, show depths on sketch.

Ground Level 

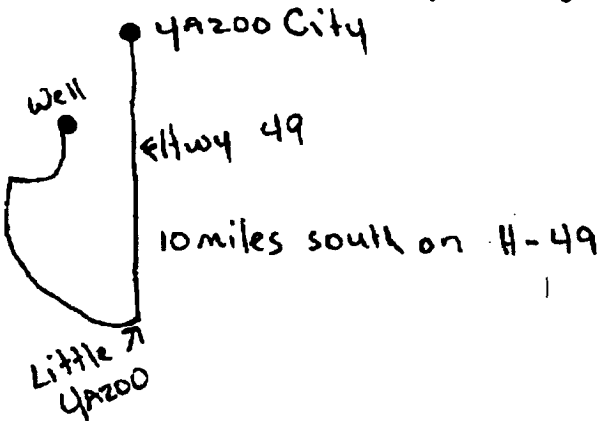


Description of formations encountered must be provided for all wells and boreholes, unless specifically exempted by regulations.

Description of Formations Encountered	From (depth)	To (depth)
Silky Sand	Ground Level	160
CLAY	160	500
Stripy Sand + Clay	500	660
Sand	660	700
Clay	700	740

If more than one screen, show location of each on sketch

Sketch the property layout and include the following: 1) the well location; 2) any permanent structures on the property that may aid in locating the well; 3) any roads, power lines, or other items that may aid in locating the property and the well; 4) a north arrow.



Landowner Name: Kirk Mauk

Form: OLWR-SWR-1A

I certify that the well/borehole was drilled, constructed, and completed in accordance with all applicable requirements of the Mississippi Department of Environmental Quality and the Mississippi Department of Health regulations, if applicable, and state laws.

LARRY Easley 510

10-12-11

Larry Easley
Signature of Licensee

Print Name of Responsible Licensee and License No.

Date

STATE WELL REPORT

Part 2

Pump Installer's Completion Report
 Mississippi Department of Environmental Quality
 Office of Land and Water Resources
 P.O. Box 10631
 Jackson, MS 39289-0631
 (601)961-5210
 (601)354-6938 (fax)

County: YAZOO
 Permit #: _____
 Driller: LARRY EASLEY
 Date completed: 10-12-11
Copy information from block on Part 1

For Office Use Only:
 Aquifer: _____
 Well #: R76
 Elevation: _____

This part of the report must be completed by a licensed water well contractor or a licensed pump installer. A copy of Part 1 of the report must be attached and both parts filed with the Department at the above address within 30 days of well completion.

Well Owner Information	Well Location
Owner Name: <u>Kirk Mauk</u>	Latitude: _____ Longitude: _____
Mailing Address: <u>614 Addison Rd</u>	Method of Lat/Long (check one): Conventional Survey _____
<u>Yazoo City MS 39194</u>	USGS quad _____, Hand-held GPS _____, Survey-grade GPS _____
City State Zip Code	_____ 1/4 _____ 1/4 Sec <u>14</u> T <u>10N</u> R <u>2W</u>
Telephone No. () _____	Distance Direction Nearest Town
	<u>10</u> Miles <u>Souther</u> <u>Yazoo City</u>

Pump Type Circle one	Power Type Circle one
Air Lift Jet <input type="radio"/> <u>Submersible</u>	Diesel Engine Gasoline Engine Natural Gas
Bucket Piston Turbine	<u>Electric Motor</u> Hand Tractor PTO
Centrifugal Rotary Flowing Well	Windmill Other (specify): _____
Other (specify): _____	Horse Power Rating of Motor: <u>5</u>
Date Pump Installed: <u>10-12-11</u>	Setting Depth: <u>300</u> feet
Rated Pump Capacity: <u>40</u> Gallons Per Minute	Number of Stages: <u>15</u>

Pump Test Data	Method of Measuring Water Level Circle one
Date Well Tested: <u>10-12-11</u>	Air Line Electric Measuring Line <u>Steel Tape</u>
Static Water Level (A): <u>258</u> Feet Below Land Surface	Other (specify): _____
Pumping Water Level (B): <u>260</u> Feet Below Land Surface	For flowing well, measured shut in head: _____ feet
Drawdown [(B) - (A)]: <u>2</u> Feet Below Land Surface	Well yielded <u>40</u> GPM with a drawdown of
Test Pumping Rate: <u>40</u> Gallons Per Minute	<u>2</u> feet after <u>4</u> hours of pumping
Duration of Pump Test (minimum 4 hours): <u>4</u> hours	

I HEREBY CERTIFY that the above statements are true to the best of my knowledge.

LARRY EASLEY 510 Larry Easley
 Print Name of Pump Installer and License No. (if applicable) Signature of Pump Installer