

County: Yazoo
 Permit #: GW-47779
 Driller: Irrigation Equipment
 Date drilling completed: 04/25/2014

STATE WELL REPORT

Part 1

Driller's Log

Mississippi Department of Environmental Quality
 Office of Land and Water Resources
 P.O. Box 2309
 Jackson, MS 39225-2309
 (601) 961-5210
 (601) 360-0535 (fax)

For Office Use Only:

Well #: Q 77
 Aquifer: _____
 E-Log #: _____

State Law requires that this report be prepared by the license holder responsible for the work and filed with the Department at the above address within 30 days of completion of drilling of the well or borehole.

Well Owner Information <i>(Landowner if borehole is not for a water well)</i>	Well or Borehole Location
Owner Name: <u>Riverbank Farms</u>	Latitude: <u>32 41' 35.4 N</u> Longitude: <u>90 32' 03.1 W</u>
Mailing Address: <u>11516 River Road</u>	Method of Lat/Long (check one): <input type="checkbox"/> Conventional Survey, <input type="checkbox"/> USGS quad, <input checked="" type="checkbox"/> Hand-held GPS, <input type="checkbox"/> Survey-grade GPS
<u>Yazoo City</u> <u>Ms</u> <u>39194</u>	<u>SW 1/4 SW 1/4, Sec 20 T 10 N R 3 W</u>
City State Zip code	<u>1</u> Miles <u>North</u> of <u>Satartia</u>
Telephone No. () -	(Distance) (Direction) (Nearest Town)

Well / Borehole Data

Date drilling started: 04/25/2014 Date drilling completed: 04/25/2014 Hole depth: 105' Hole diameter: 24"

Location of the source of any surface water used for drilling: Surface Water

Method of dosing and volume of Chlorine used in drilling and development: 50 PPM

Logs run (check all applicable): No log run Electric Gamma Ray Density Sonic Neutron Other: _____

Name of organization running log(s): _____

Purpose of borehole (check one): Water Well Geotechnical/Geological Investigation Ground Source Heat Pump
 Seismic Survey Other (describe) _____

If drilling is not related to water well construction, skip the remainder of this block

Purpose of Well (check all applicable): Home Industrial Public Supply Irrigation Fish Culture
 Other (describe): _____

If a flowing well, method of flow regulation: Valve _____ Other (describe) _____

Static Water Level: 21' feet [above or below] land surface Date measured: 05/01/2014
 (check one)

Method of Measurement (check one) Steel tape Electric tape Air line Other: (describe) _____

Well depth: 105' Well grouted to a depth of: 10' feet Type of grout (check one): Neat Cement Bentonite Mix

Casing length: 66' feet Casing diameter: 16" inches Type of casing: PVC

Screen length: 39' feet Screen diameter: 16" inches Type of screen: PVC

Screen slot size: .050 inches Setting depth: From See feet to Back feet

Type of completion (check all applicable): Gravel packed Underreamed Open hole Natural Development
 Other (describe): _____


Top of lap pipe or reduction in casing: _____ Feet

If telescoped or more than one screen, describe on next page

County: Yazoo
Permit #: GW-4779

For Office Use Only:
Well #: Q 77

*The sketch below only required for water wells
If well telescopes, show depths on sketch.*




Description of formations encountered must be provided for all wells
and boreholes, unless specifically exempted by regulations

Description of Formations Encountered	From (depth)	To (depth)
Clay	Ground level	22
Fine Sand	23	34
Fine Sand & Gravel	35	51
Medium Sand & Gravel	52	75
Fine Sand	76	85
Medium Sand & Gravel	86	99
Clay	100	105
(57 - 76) 20' PVC		
(77 - 86) Blanked		
(87 - 105) 19' PVC		

If more than one screen, show location of each on sketch

Sketch the property layout and include the following:
1) the well location
2) any permanent structures on the property that may aid in locating the well
3) any roads, power lines, or other items that may aid in locating the property and the well
4) a north arrow




Landowner Name: Riverbank Farms

I HEREBY CERTIFY that the well/borehole was drilled, constructed, and completed in accordance with all applicable requirements of the Mississippi Department of Environmental Quality and the Mississippi Department of Health regulations, if applicable, and state laws.

Patrick Chism **0695**
Print Name of Responsible Licensee and License No.

04/25/2014
Date

Form: OLWR-SWR-1A (04/08)

Signature of Licensee

RECEIVED
Form: OLWR-SWR-1A (4/13)

JUN 04 2014

BY: OLWR

County: Yazoo
 Permit #: GW-4779
 Driller: Irrigation Equipment
 Date drilling completed: 04/25/2014
Copy information from block on Part 1

STATE WELL REPORT
Part 2
Pump Installer's Completion Report
 Mississippi Department of Environmental Quality
 Office of Land and Water Resources
 P.O. Box 2309
 Jackson, MS 39225-2309
 (601) 961-5210
 (601) 360-0535 (fax)

For Office Use Only:
 Well #: Q 77
 Aquifer: _____

This part of the report must be completed by a licensed water well contractor or a licensed pump installer. A copy of Part 1 of the report must be attached and both parts filed with the Department at the above address within 30 days of well completion.

Well Owner Information	Well Location
Owner Name: <u>Riverbank Farms</u>	Latitude: <u>32 41' 35.4 N</u> Longitude: <u>90 32' 03.1 W</u>
Mailing Address: <u>11516 River Road</u>	Method of Lat/Long (check one): <input type="checkbox"/> Conventional Survey, <input type="checkbox"/> USGS quad, <input checked="" type="checkbox"/> Hand-held GPS, <input type="checkbox"/> Survey-grade GPS
<u>Yazoo City</u> <u>Ms</u> <u>39194</u> City State Zip code	<u>SW 1/4 SW 1/4, Sec 20 T 10 N R 3 W</u>
Telephone No. () -	<u>1</u> Miles <u>North</u> of <u>Sartia</u> (Distance) (Direction) (Nearest Town)

Pump Type (check one)

Submersible Turbine Air Lift Centrifugal Flowing Well Jet Piston Rotary Other (describe): _____

Date Pump Installed 05/01/2014 Rated Pump Capacity: 600+/- Gallons Per Minute

Is This Pump (check one): New Repaired Replacement

Power Type (check one)

Electric Diesel Gasoline Natural Gas Tractor PTO Windmill Other (describe): _____

Horse Power Rating of Motor: 15 Setting Depth: 70 feet Number of Stages: 1

Pump Test Data for Non Flowing Well

Date Well Tested: _____ Duration of Pump Test (minimum 4 hours): _____ Hours

Static Water Level (A): _____ Feet Below Land Surface Pumping Water Level (B): _____ Feet Below Land Surface

Drawdown [(B) - (A)]: _____ Feet Below Land Surface Test Pumping Rate: _____ Gallons Per Minute

Method of measurement (check one): Steel tape Electric tape Air line Other (describe): _____

Pump Test Data for Flowing Well

Measured shut in head: _____ Feet

Well yielded _____ GPM with a drawdown of _____ feet after _____ hours of pumping

Meter Installation

Meter Manufacturer: McCrometer Meter Serial Number: 14-06518

Meter Model Number/Name: M0306 Type of Meter: Propeller

Totalizer Register Unit and Multiplier Factor (AF x .001, gal x 1000, etc): AF x .001


Installation Date: 05/01/2014 Meter installed by: Irrigation Equipment

Is This Meter (check one): New Repaired Replacement

Important: By submitting the above information you are certifying that this meter was installed to manufacturer standards. For agricultural wells, a list of approved meters is on the MDEQ website.

I HEREBY CERTIFY that the above statements are true to the best of my knowledge.

Patrick Chism 0695 04/25/2014
 Print Name of Pump Installer and License No. (if applicable) Date


 Signature of _____
 Form: OLWR-SWR-TB (4/13)

RECEIVED
 JUN 04 2014
 BY: OLWR