

MISSISSIPPI DEPARTMENT OF NATURAL RESOURCES

Bureau of Land and Water Resources

Southport Mall

P.O. Box 10631

Jackson, Mississippi 39209

WATER WELL DRILLERS LOG

Yazoo
918
5-20-81

date well completed 5/20/81 well name Barrie Bros county well located Yazoo

10/0 K

LANDOWNER: Barrie Bros

description of formations encountered	CODED.	
	from	to
<u>Clay</u>	<u>0</u>	<u>16</u>
<u>Sand</u>	<u>16</u>	<u>32</u>
<u>Sand & gravel</u>	<u>32</u>	<u>111</u>
<u>Clay</u>	<u>111</u>	<u>→</u>

Satartia, MS.
(mailing address)


WELL LOCATION:
sec. 17 T 10 N R 3 E
S W
6 miles N of Satartia
(distance) (direction) (nearest town)

WELL PURPOSE:
(home, irrigation, municipal, industrial)


WELL COMPLETION DATA:

- (1) diameter (inches) 16"
- (2) total depth (feet) 111'
- (3) static water level (feet) 19' below above top of ground.
- (4) casing Steel, 111'
(material) (depth)
16" if telescope see back.
(size)
- (5) screen 40' 71'
(length) (depth to top)
16" Steel
(size) (material)
- (6) pump 125 1200
(HP) (yield gpm)
Diesel
(type power)
- (7) electric log _____
(yes or no)
- (organization running log)
- (8) how well bottom plugged plugged

CODED



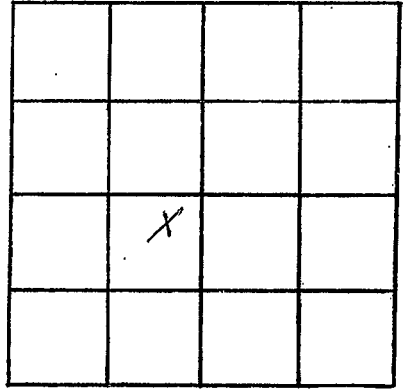
DRILLERS REMARKS:



②

If well telescopes please sketch and show depths.

GROUND LEVEL



SECTION 12

Please indicate well location X.

ADDITIONAL INFORMATION

If more than one screen, show locations of each on sketch.