

# State Well Report

## Part 1

Mississippi Department of Environmental Quality  
Office of Land and Water Resources  
P.O. Box 10631  
Jackson, MS 39289-0631  
(601)961-5210  
(601)354-6938 (fax)

For Office Use Only:

Aquifer: \_\_\_\_\_  
Well #: P-152  
L. S. Elevation: 87  
E-log #: \_\_\_\_\_

County: Yazoo  
Permit #: 6W4951  
Irrigation Equipment  
Driller: \_\_\_\_\_  
Date drilling completed: 5-23-07

State Law requires that this report be prepared by the driller in detail and filed with the Department within 30 days of completion of drilling of the well.

Well Owner Information	Well Location
Owner Name: <u>Dr. John Turner</u>	Latitude: <u>32° 13' 19.3"</u> Longitude: <u>90° 33' 12.4"</u>
Mailing Address: <u>1592 Anne Stokes Rd</u>	Method of Lat/Long (circle one): <u>43 38</u> Conventional Survey, USGS quad, Hand-held GPS, Survey-grade GPS
<u>Greenville Ms. 38701</u>	<u>NE 1/4 NE 1/4</u> Sec <u>12</u> Twn <u>10N</u> Rng <u>4W</u>
City State Zip Code	Distance Direction Nearest Town <u>8</u> Miles <u>SW</u> of <u>Yazoo City</u>
Telephone No. ( )	

Well Data Pivot

Purpose of Well (circle one) Home Industrial Public Supply Irrigation Fish Culture Other: \_\_\_\_\_

Date well drilling started: 5-23-07 Date well drilling completed: 5-23-07

If flowing, method of flow regulation: Valve \_\_\_\_\_ Other (describe) \_\_\_\_\_

Static Water Level: 16 feet above or below (circle one) land surface Date measured: 6-12-07

Method of Measurement (circle one) steel tape electric tape air line other: \_\_\_\_\_

Hole depth: 97 Well depth: 97 Well grouted to a depth of 10 feet

Type of grout (circle one): Cement Bentonite Mix

Casing length: 57 feet Casing diameter: 16 inches Type of casing: PVC

Screen length: 40 feet Screen diameter: 16 inches Type of screen: PVC

Screen slot size: See back inches Setting depth: From See back feet to \_\_\_\_\_ feet

Type of completion (circle all applicable): Gravel packed Underreamed Telescoped Open hole Natural Development  
Other (describe): \_\_\_\_\_

Top of lap pipe or reduction in casing: \_\_\_\_\_ feet. If telescoped or more than one screen, describe on back of page

Logs run (circle all applicable) No log run Electric Gamma Ray Density Sonic Neutron Other: \_\_\_\_\_

Name of organization running log(s): \_\_\_\_\_

I certify that the well was drilled, constructed, and completed in accordance with all applicable requirements of the Mississippi Department of Environmental Quality and/or the Mississippi Department of Health regulations and state laws.

Irrigation Equipment Inc.  
Patrick M. Chism 0695

Print Name of Water Well Contractor and License No.

Patrick M. Chism  
Signature of Water Well Contractor



# STATE WELL REPORT

## Part 2

**Pump Installer's Completion Report**  
 Mississippi Department of Environmental Quality  
 Office of Land and Water Resources  
 P.O. Box 10631  
 Jackson, MS 39289-0631  
 (601) 961-5210  
 (601) 354-6938 (fax)

County: Y9200  
 Permit #: GW41951  
 Driller: \_\_\_\_\_  
 Date completed: 5-23-07

For Office Use Only:

Aquifer: \_\_\_\_\_  
 Well #: P-152<sup>87</sup>  
 Elevation: \_\_\_\_\_

This report should be prepared by the pump installer in detail and filed with the Department within 30 days of the installation of pump.


Well Owner Information	Well Location
Owner Name: <u>Dr. John Turner</u> Mailing Address: <u>1592 Anne Stokes Rd</u>  <u>Greenville Ms. 38701</u> <small>City State Zip Code</small>  Telephone No. ( ) _____	Latitude: _____ Longitude: _____ Method of Lat/Long (circle one): Conventional Survey, USGS quad, Hand-held GPS, Survey-grade GPS <u>NW ¼ NE ¼ Sec 12 Twn 10N Rng 4 W</u> Distance Direction Nearest Town <u>8 Miles SW of Y9200 City</u>

Pump Type Circle one	Power Type Circle one
Air Lift      Jet                      Submersible Bucket        Piston <u>Turbine</u> Centrifugal    Rotary                      Flowing Well Other (specify): _____ Date Pump Installed: <u>6-12-07</u> Rated Pump Capacity: <u>1700 ±</u> Gallons Per Minute	<u>Diesel Engine</u> Gasoline Engine      Natural Gas Electric Motor      Hand                      Tractor PTO Windmill            Other (specify): _____ Horse Power Rating of Motor: <u>100</u> Setting Depth: <u>60</u> feet Number of Stages: <u>4</u>

Pump Test Data	Method of Measuring Water Level Circle one
Date Well Tested: _____ Static Water Level (A): _____ Feet Below Land Surface Pumping Water Level (B): _____ Feet Below Land Surface Drawdown [(B) - (A)]: _____ Feet Below Land Surface Test Pumping Rate: _____ Gallons Per Minute Duration of Pump Test (minimum 4 hours): _____ hours	Air Line      Electric Measuring Line      Steel Tape Other (specify): _____ For flowing well, measured shut in head: _____ feet Well yielded _____ GPM with a drawdown of _____ feet after _____ hours of pumping

I HEREBY CERTIFY that the above statements are true to the best of my knowledge.


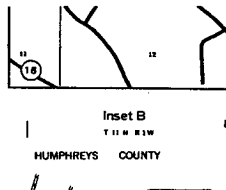

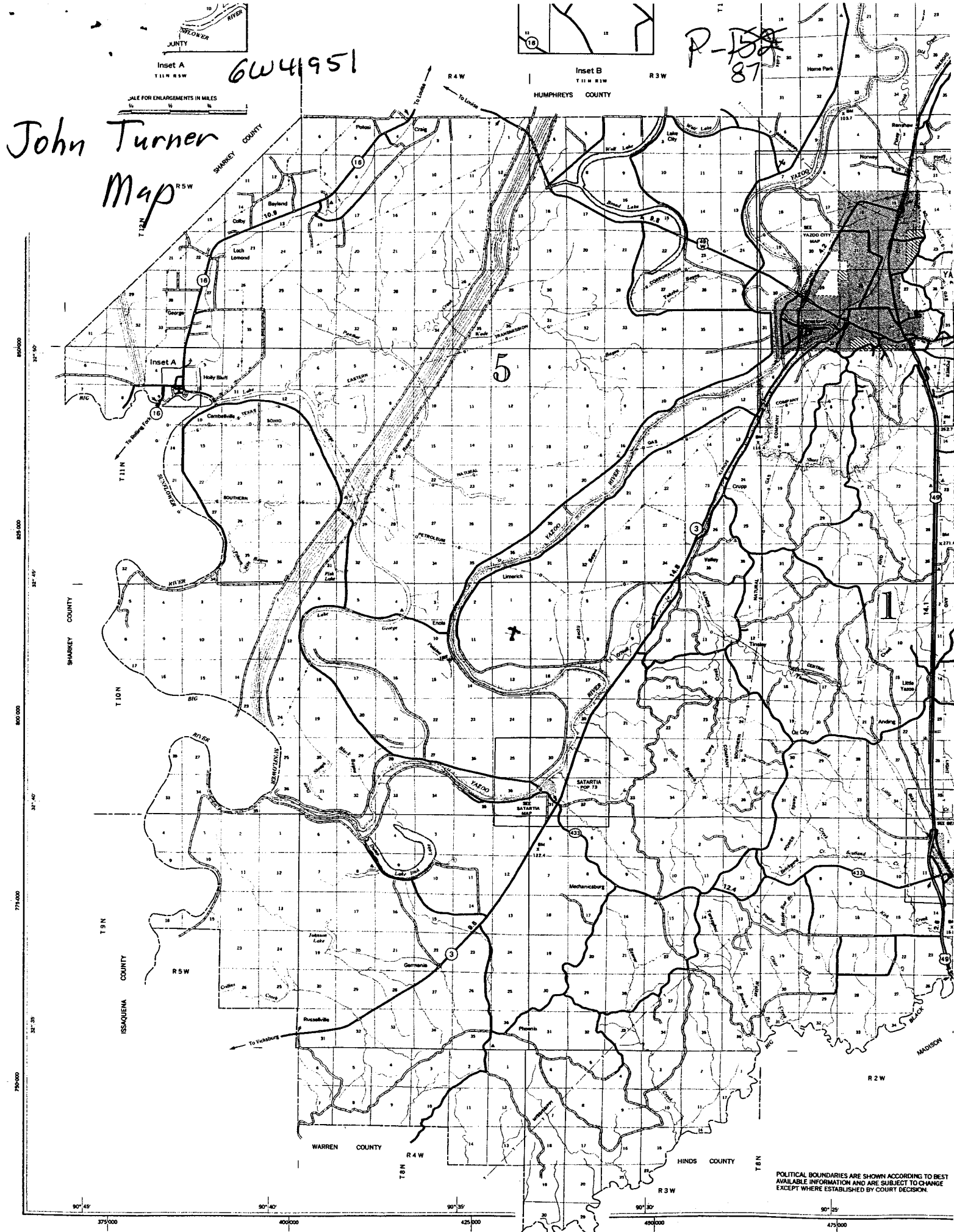
Patrick M. Chism 0695  
 Print Name of Pump Installer and License No. (if applicable)

  
 Signature of Pump Installer

# John Turner Map

6W4951

P-158  
87



POLITICAL BOUNDARIES ARE SHOWN ACCORDING TO BEST AVAILABLE INFORMATION AND ARE SUBJECT TO CHANGE EXCEPT WHERE ESTABLISHED BY COURT DECISION.