

County: Yazoo
Permit #: GW-47479
Driller: Irrigation Equipment
Date drilling completed: 06/11/2013

STATE WELL REPORT

Part 1

Driller's Log

Mississippi Department of Environmental Quality
Office of Land and Water Resources
P.O. Box 2309
Jackson, MS 39225-2309
(601) 961-5210
(601) 360-0535 (fax)

For Office Use Only:

Well #: K98
Aquifer: _____
E-Log #: _____

State Law requires that this report be prepared by the license holder responsible for the work and filed with the Department at the above address within 30 days of completion of drilling of the well or borehole.

Well Owner Information <i>(Landowner if borehole is not for a water well)</i>			Well or Borehole Location	
Owner Name: <u>Oak Valley Partner</u>			Latitude: <u>32 46' 24.3 N</u>	Longitude: <u>90 32' 22.1 W</u>
Mailing Address: <u>370 Oak Valley Road</u>			Method of Lat/Long (check one): <input type="checkbox"/> Conventional Survey,	
			<input type="checkbox"/> USGS quad, <input checked="" type="checkbox"/> Hand-held GPS, <input type="checkbox"/> Survey-grade GPS	
<u>Yazoo City</u>	<u>Ms</u>	<u>39194</u>	<u>SE 1/4 SE 1/4, Sec 30 T 11 N R 3 W</u>	
City	State	Zip code		
Telephone No. () -			<u>8</u> Miles <u>Southwest</u> of <u>Yazoo City</u>	
			(Distance) (Direction) (Nearest Town)	

Well / Borehole Data			
Date drilling started: <u>06/11/2013</u>	Date drilling completed: <u>06/11/2013</u>	Hole depth: <u>115</u>	Hole diameter: <u>24"</u>
Location of the source of any surface water used for drilling: <u>Surface Water</u>			
Method of dosing and volume of Chlorine used in drilling and development: <u>50 PPM</u>			
Logs run (check all applicable): <input checked="" type="checkbox"/> No log run <input type="checkbox"/> Electric <input type="checkbox"/> Gamma Ray <input type="checkbox"/> Density <input type="checkbox"/> Sonic <input type="checkbox"/> Neutron <input type="checkbox"/> Other: _____			
Name of organization running log(s): _____			
Purpose of borehole (check one): <input checked="" type="checkbox"/> Water Well <input type="checkbox"/> Geotechnical/Geological Investigation <input type="checkbox"/> Ground Source Heat Pump			
<input type="checkbox"/> Seismic Survey <input type="checkbox"/> Other (describe) _____			

If drilling is not related to water well construction, skip the remainder of this block

Purpose of Well (check all applicable): <input type="checkbox"/> Home <input type="checkbox"/> Industrial <input type="checkbox"/> Public Supply <input checked="" type="checkbox"/> Irrigation <input type="checkbox"/> Fish Culture			
<input checked="" type="checkbox"/> Other (describe): <u>Replacement</u>			
If a flowing well, method of flow regulation: Valve _____ Other (describe) _____			
Static Water Level: <u>23'</u> feet [<input type="checkbox"/> above or <input checked="" type="checkbox"/> below] land surface		Date measured: <u>06/17/2013</u>	
(check one)			
Method of Measurement (check one) <input checked="" type="checkbox"/> Steel tape <input type="checkbox"/> Electric tape <input type="checkbox"/> Air line <input type="checkbox"/> Other: (describe) _____			
Well depth: <u>115</u>	Well grouted to a depth of: <u>10</u>	feet	Type of grout (check one): <input type="checkbox"/> Neat Cement <input checked="" type="checkbox"/> Bentonite <input type="checkbox"/> Mix
Casing length: <u>75</u>	feet	Casing diameter: <u>16</u>	inches Type of casing: <u>PVC</u>
Screen length: <u>40</u>	feet	Screen diameter: <u>16</u>	inches Type of screen: <u>PVC</u>
Screen slot size: <u>.050</u>	inches	Setting depth: From <u>76</u>	feet to <u>115</u> feet
Type of completion (check all applicable): <input checked="" type="checkbox"/> Gravel packed <input type="checkbox"/> Underreamed <input type="checkbox"/> Open hole <input type="checkbox"/> Natural Development			
<input type="checkbox"/> Other (describe): _____			
Top of lap pipe or reduction in casing: _____ Feet			

If telescoped or more than one screen, describe on next page

RECEIVED


AUG 05 2013

County: Yazoo
 Permit #: GW-47479

For Office Use Only:
 Well #: K98

The sketch below only required for water wells
If well telescopes, show depths on sketch.

Description of formations encountered must be provided for all wells
and boreholes, unless specifically exempted by regulations



Description of Formations Encountered	From (depth)	To (depth)
Clay	Ground level	33
Fine Sand	34	39
Fine Sand & Gravel	40	46
Medium Sand & Gravel	47	113
Clay	114	115

If more than one screen, show location of each on sketch

Sketch the property layout and include the following:


- 1) the well location
- 2) any permanent structures on the property that may aid in locating the well
- 3) any roads, power lines, or other items that may aid in locating the property and the well
- 4) a north arrow

RECEIVED
 AUG 05 2013

Landowner Name: Oak Valley Partner

I HEREBY CERTIFY that the well/borehole was drilled, constructed, and completed in accordance with all applicable requirements of the Mississippi Department of Environmental Quality and the Mississippi Department of Health regulations, if applicable, and state laws.

Form: OLWR-SWR-1A (04/08)

Patrick Chism **0695** **07/20/2013** 

Print Name of Responsible Licensee and License No. Date Signature of Licensee

Form: OLWR-SWR-1A (4/13)

County: Yazoo
 Permit #: GW-47479
 Driller: Irrigation Equipment
 Date drilling completed: 06/11/2013
Copy information from block on Part 1

STATE WELL REPORT
Part 2
Pump Installer's Completion Report
 Mississippi Department of Environmental Quality
 Office of Land and Water Resources
 P.O. Box 2309
 Jackson, MS 39225-2309
 (601) 961-5210
 (601) 360-0535 (fax)

For Office Use Only:

Well #: K98
 Aquifer: _____

This part of the report must be completed by a licensed water well contractor or a licensed pump installer. A copy of Part 1 of the report must be attached and both parts filed with the Department at the above address within 30 days of well completion.

Well Owner Information	Well Location
Owner Name: <u>Oak Valley Partner</u>	Latitude: <u>32 46' 24.3 N</u> Longitude: <u>90 32' 22.1 W</u>
Mailing Address: <u>370 Oak Valley Road</u>	Method of Lat/Long (check one): <input type="checkbox"/> Conventional Survey, <input type="checkbox"/> USGS quad, <input checked="" type="checkbox"/> Hand-held GPS, <input type="checkbox"/> Survey-grade GPS
<u>Yazoo City</u> <u>Ms</u> <u>39194</u>	<u>SE ¼ SE ¼, Sec 30 T 11 N R 3 W</u>
City State Zip code	<u>8</u> Miles <u>Southwest</u> of <u>Yazoo City</u>
Telephone No. () -	(Distance) (Direction) (Nearest Town)

Pump Type (check one)

Submersible Turbine Air Lift Centrifugal Flowing Well Jet Piston Rotary Other (describe): _____

Date Pump Installed 06/17/2013 Rated Pump Capacity: _____ Gallons Per Minute

Is This Pump (check one): New Repaired Replacement

Power Type (check one)

Electric Diesel Gasoline Natural Gas Tractor PTO Windmill Other (describe): _____

Horse Power Rating of Motor: 100 Setting Depth: 60 feet Number of Stages: 4

Pump Test Data for Non Flowing Well

Date Well Tested: _____ Duration of Pump Test (minimum 4 hours): _____ Hours

Static Water Level (A): _____ Feet Below Land Surface Pumping Water Level (B): _____ Feet Below Land Surface

Drawdown [(B) - (A)]: _____ Feet Below Land Surface Test Pumping Rate: _____ Gallons Per Minute

Method of measurement (check one): Steel tape Electric tape Air line Other (describe): _____

Pump Test Data for Flowing Well

Measured shut in head: _____ Feet

Well yielded _____ GPM with a drawdown of _____ feet after _____ hours of pumping

Meter Installation

Meter Manufacturer: N/A Meter Serial Number: _____

Meter Model Number/Name: _____ Type of Meter: _____

Totalizer Register Unit and Multiplier Factor (AF x .001, gal x 1000, etc): _____


Installation Date: _____ Meter installed by: _____

Is This Meter (check one): New Repaired Replacement

Important: By submitting the above information you are certifying that this meter was installed to manufacturer standards. For agricultural wells, a list of approved meters is on the MDEQ website.

I HEREBY CERTIFY that the above statements are true to the best of my knowledge.

Patrick Chism 0695 07/20/2013
 Print Name of Pump Installer and License No. (if applicable) Date

 **RECEIVED**
 Signature of Pump Installer
 Form: OLWR-SWR-AB (4/13)