

WINSTON
A 5
10-4-74

MISSISSIPPI
BOARD OF WATER COMMISSIONERS
416 North State Street
Jackson, Mississippi 39201

CODED

WATER WELL DRILLERS LOG

10-4 1974 JH McDonald Winston
date well completed firm name county well located


LANDOWNER: Benson Welch
Louisville miss
(mailing address)
WELL LOCATION:
sec. 27 T. 16 (N) R. 12 (E)
S W
7 miles north of Louisville
(distance) (direction) (nearest town)

description of formations encountered	from	to
<u>Red clay</u>	<u>0</u>	<u>22</u>
<u>gray clay</u>	<u>22</u>	<u>140</u>
<u>gray sand & clay</u>	<u>140</u>	<u>160</u>
<u>gray sand</u>	<u>160</u>	<u>173</u>

WELL PURPOSE: Home
(home, irrigation, municipal, industrial)

WELL COMPLETION DATA:
(1) diameter (inches) 2"
(2) total depth (feet) 173
(3) static water level (feet) 140 below above top of ground.
(4) casing steel (material) 147 (depth)
2" (size) if telescope see back.
(5) screen 5' (length) 173-168 (depth to top)
1/4" (size) SS-8 slot (material)
(6) pump 3/4 WH (HP) 4 (yield gpm)
electric (type power)
(7) electric log no (yes or no)
(organization running log)
(8) how well bottom plugged _____

CODED





DRILLERS REMARKS:

DEC 9 1974

If well telescopes please sketch and show depths.

GROUND LEVEL



SECTION 20

Please indicate well location X.

ADDITIONAL INFORMATION

Horizontal lines for additional information.

If more than one screen, show locations of each on sketch.