

WAYNE

U 28

7-22-68

MISSISSIPPI
 BOARD OF WATER COMMISSIONERS
 416 North State Street
 Jackson, Mississippi 39201

CODED

WATER WELL DRILLERS LOG

date well completed 7/22 firm name 1968 CARBS WATER WELL SERV WAYNE county well located

LANDOWNER GILBERT CARR

description of formations encountered

from

to

RA1 BOX 150

Bucaturra, Miss
(mailing address)

WELL LOCATION:



sec 14 T 7 N R 5 E
 (distance) (direction) (nearest town)

<u>Top soil</u>	<u>0</u>	<u>2</u>
<u>Fine yellow sand</u>	<u>2</u>	<u>8</u>
<u>Yellow clay</u>	<u>8</u>	<u>10</u>
<u>Fine white sand</u>	<u>10</u>	<u>12</u>
<u>Pink yellow gray clay</u>	<u>12</u>	<u>22</u>
<u>Pink gray clay</u>	<u>22</u>	<u>26</u>
<u>Gray w/c clay</u>	<u>26</u>	<u>36</u>
<u>SAND</u>	<u>36</u>	<u>55</u>
<u>Light layer of Rock</u>		
<u>SAND</u>	<u>55</u>	<u>63</u>

WELL PURPOSE: Home
(home, irrigation, municipal, industrial)

WELL COMPLETION DATA:


- (1) diameter (inches) 2"
- (2) total depth (feet) 63'
- (3) static water level (feet) 32' below top of ground.
- (4) casing PLASTIC 58'
(material) (depth)
____ (size) if telescope see back.
- (5) screen 4' 58'
(length) (depth to top)
2" PLASTIC
(size) (material)
- (6) pump 3/4 8
(HP) (yield gpm)
Elect
(type power)
- (7) electric log No
(yes or no)
____ (organization running log)
- (8) how well bottom plugged 2" B.W.V.



DRILLERS REMARKS: Last Re
URNS @ 36' DON'T KNOW
WHAT COLOR OF SAND
OR ROCK

If well telescopes please sketch and show depths.

GROUND LEVEL



SECTION _____

Please indicate well location X.

ADDITIONAL INFORMATION

If more than one screen,
show locations of each on sketch.