

Wayne
 22 18
 11-67

MISSISSIPPI
 BOARD OF WATER COMMISSIONERS
 416 North State Street
 Jackson, Mississippi 39201

WATER WELL DRILLERS LOG

Nov. 19 1967 People Drilling Co Wayne
 date well completed firm name county well located

LANDOWNER: C. A. Bonner
Buckatanna, Miss
 (mailing address)


description of formations encountered	from	to
<u>yellow sandy clay</u>	<u>0</u>	<u>13</u>
<u>yellow sand</u>	<u>13</u>	<u>42</u>
<u>white clay + small sand streak</u>	<u>42</u>	<u>120</u>
<u>coarse yellow sand</u>	<u>120</u>	<u>145</u>

WELL LOCATION: SW/NE
 sec. 30 T-7 N R-5 E
Town of Buckatanna
 (distance) miles (direction) of (nearest town)

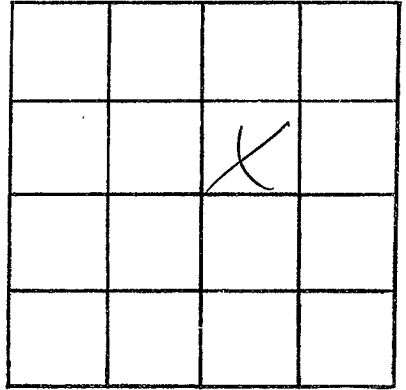
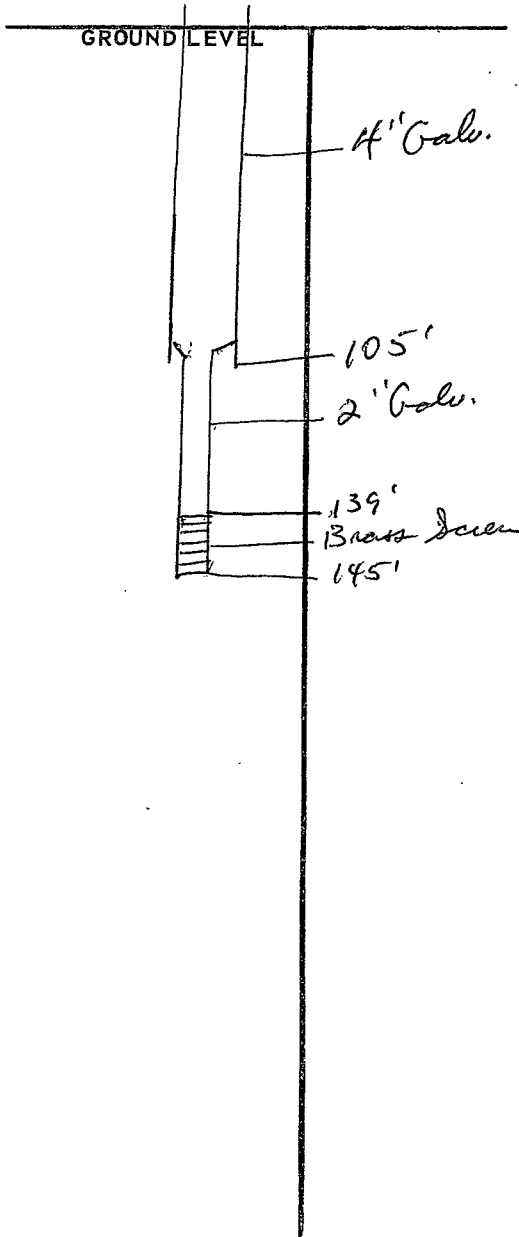
WELL PURPOSE: Home
 (home, irrigation, municipal, industrial)

- WELL COMPLETION DATA:
- (1) diameter (inches) 4"
 - (2) total depth (feet) 145'
 - (3) static water level (feet) 25 (below/above top of ground)
 - (4) casing Galv. (material), 105' (depth), 4" (size) if telescope see back.
 - (5) screen 6' (length), 139' (depth to top), 2" (size), Brass (material)
 - (6) pump 1/2 (HP), 12 (yield gpm), Elect (type power)
 - (7) electric log No (yes or no)
 - (organization running log)
 - (8) how well bottom plugged back
Wash Valve

DRILLERS REMARKS:



If well telescopes please sketch and show depths.



SECTION 30

Please indicate well location X.

ADDITIONAL INFORMATION

If more than one screen, show locations of each on sketch.