

**CODED**

ELOG # 262

WAYNE  
H134  
6-20-71

MISSISSIPPI  
BOARD OF WATER COMMISSIONERS  
416 North State Street  
Jackson, Mississippi 39201

**CODED**

WATER WELL DRILLERS LOG

6-20/71 19 Jerry Drilling Co. Wayne  
date well completed firm name county well located

LANDOWNER:  
Mid-state Paving Co.  
Madn. Miss.  
(mailing address)

description of formations encountered	from	to
yellow clay	0	25
clay	25	40
rock hole	40	60
clay & fine sand	60	120
white clay & rock	120	320
sandy clay	320	360
clay	360	425
coarse sand	425	450
brown clay & sand	450	497
very hard clay	497	565
fine sand & rock	565	630
sand & shale	630	700
stone sand & rock	700	800
green sand	800	830
hard shale	830	900
hard shale & rock	900	1050

WELL LOCATION:  
sec. 24 T 9 N R 7 E  
S W  
3 miles N of Waynesboro  
(distance) (direction) (nearest town)

WELL PURPOSE:  
(home, irrigation, municipal, industrial)

- WELL COMPLETION DATA:
- (1) diameter (inches) 4"
  - (2) total depth (feet) 1050
  - (3) static water level (feet) 86' below top of ground.
  - (4) casing BLK 420'  
(material) (depth)
  - 2 if telescope see back.  
(size)
  - (5) screen 30 420  
(length) (depth to top)
  - 2 stainless steel  
(size) (material) 304
  - (6) pump 1 1/2 32  
(HP) (yield gpm)
  - Sub  
(type power)
  - (7) electric log yes  
(yes or no)
  - UCRS  
(organization running log)
  - (8) how well bottom plugged open


**CODED**

DGT 25 1971



MISS. DE. OF WATER CONTROL

DRILLERS REMARKS:  
Hard well to make

If well telescopes please sketch and show depths.



GROUND LEVEL



SECTION \_\_\_\_\_

Please indicate well location X.

**ADDITIONAL INFORMATION**

A series of horizontal lines providing space for additional information or notes.

If more than one screen, show locations of each on sketch.